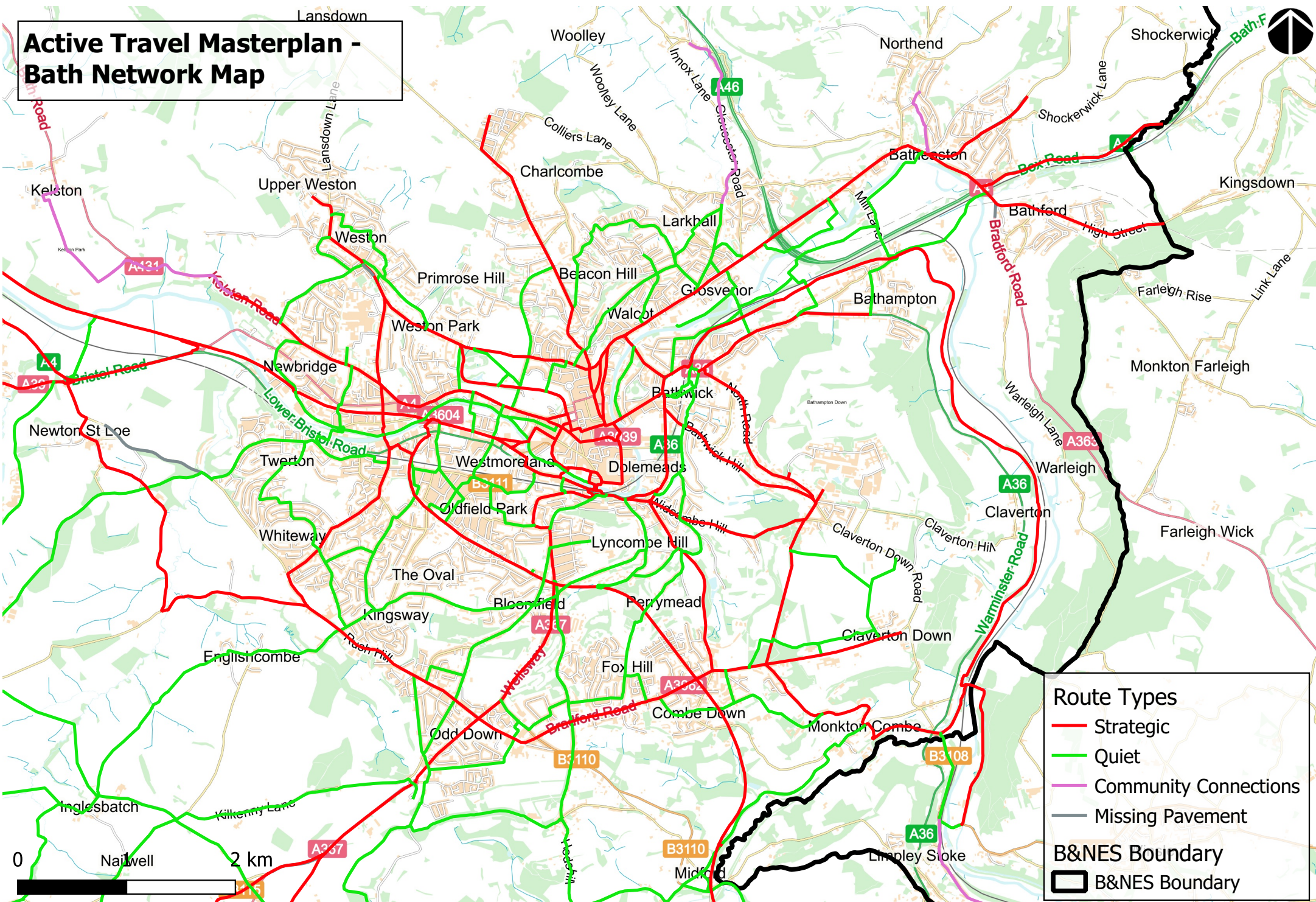


Appendix

Bath & North East
Somerset Council

Improving People's Lives

Active Travel Masterplan - Bath Network Map



Route Types

- Strategic
- Quiet
- Community Connections
- Missing Pavement

B&NES Boundary

- B&NES Boundary

Active Travel Masterplan - Keynsham Network Map

Route Types

Strategic

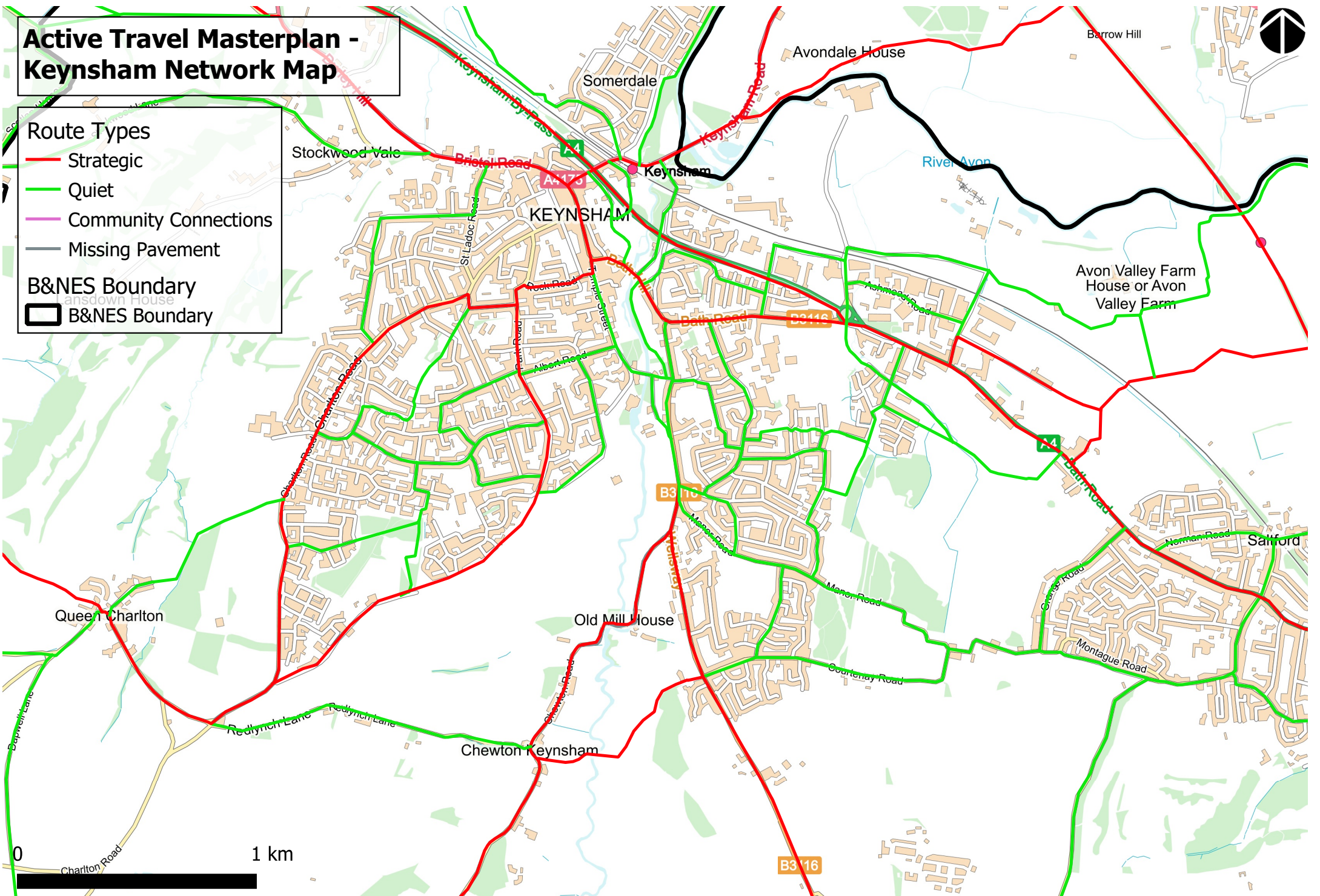
Quiet

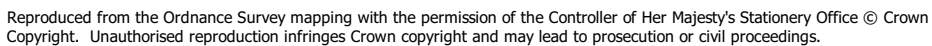
Community Connections

Missing Pavement

B&NES Boundary

B&NES Boundary





[illegible]

Licence number AC0000807498

Figure 2 - Bath University to Bath City

Route Types

- Strategic
- Quiet
- Community Connections
- Missing Pavement

B&NES Boundary

B&NES Boundary

0 250 500 m

Licence number AC0000807498

Figure 3 - Bath City to Trowbridge

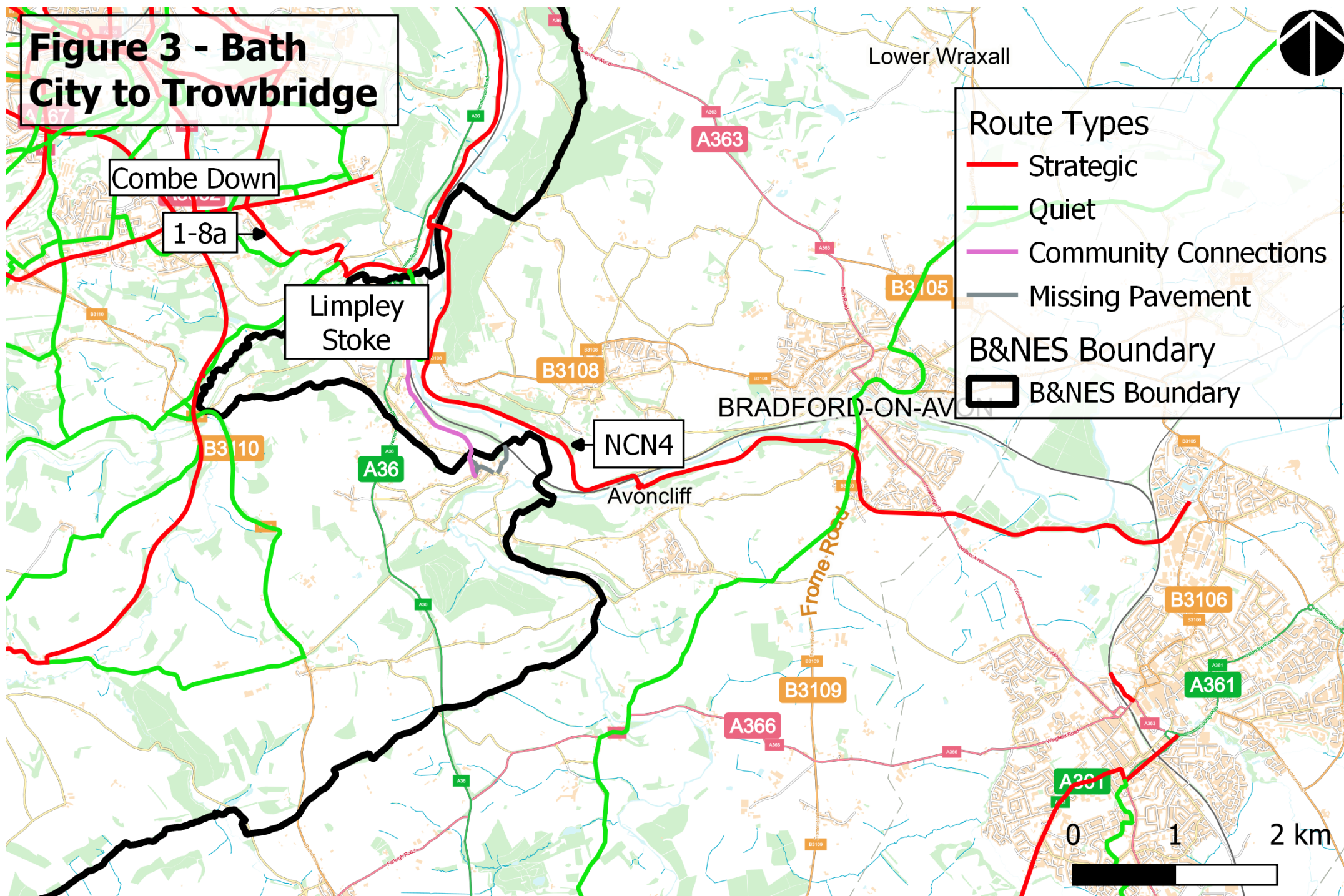
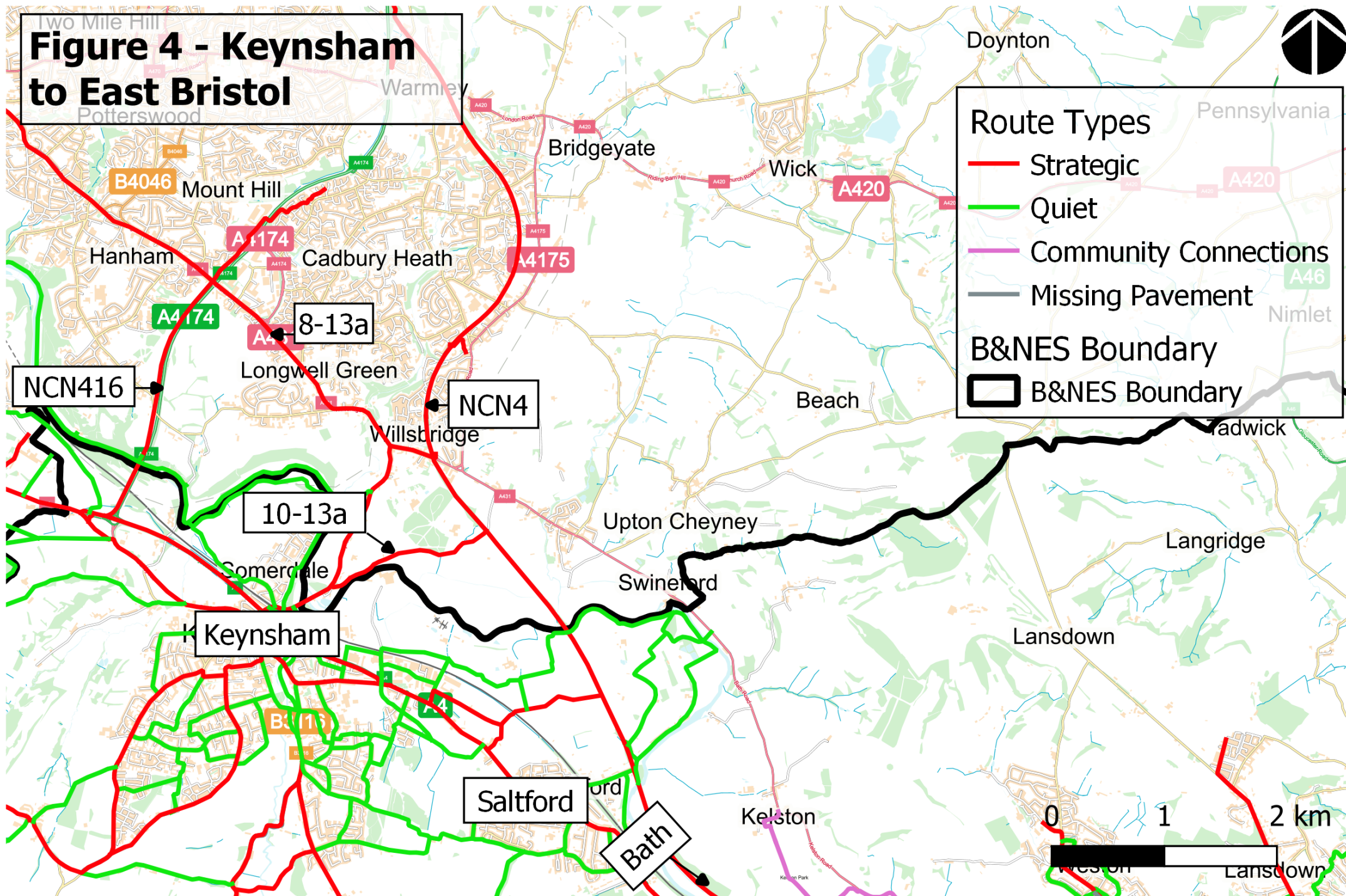


Figure 4 - Keynsham to East Bristol



**Figure 5 -
Bath City to
Frome**

Route Types

- Strategic
- Quiet
- Community Connections
- Missing Pavement

B&NES Boundary

- B&NES Boundary

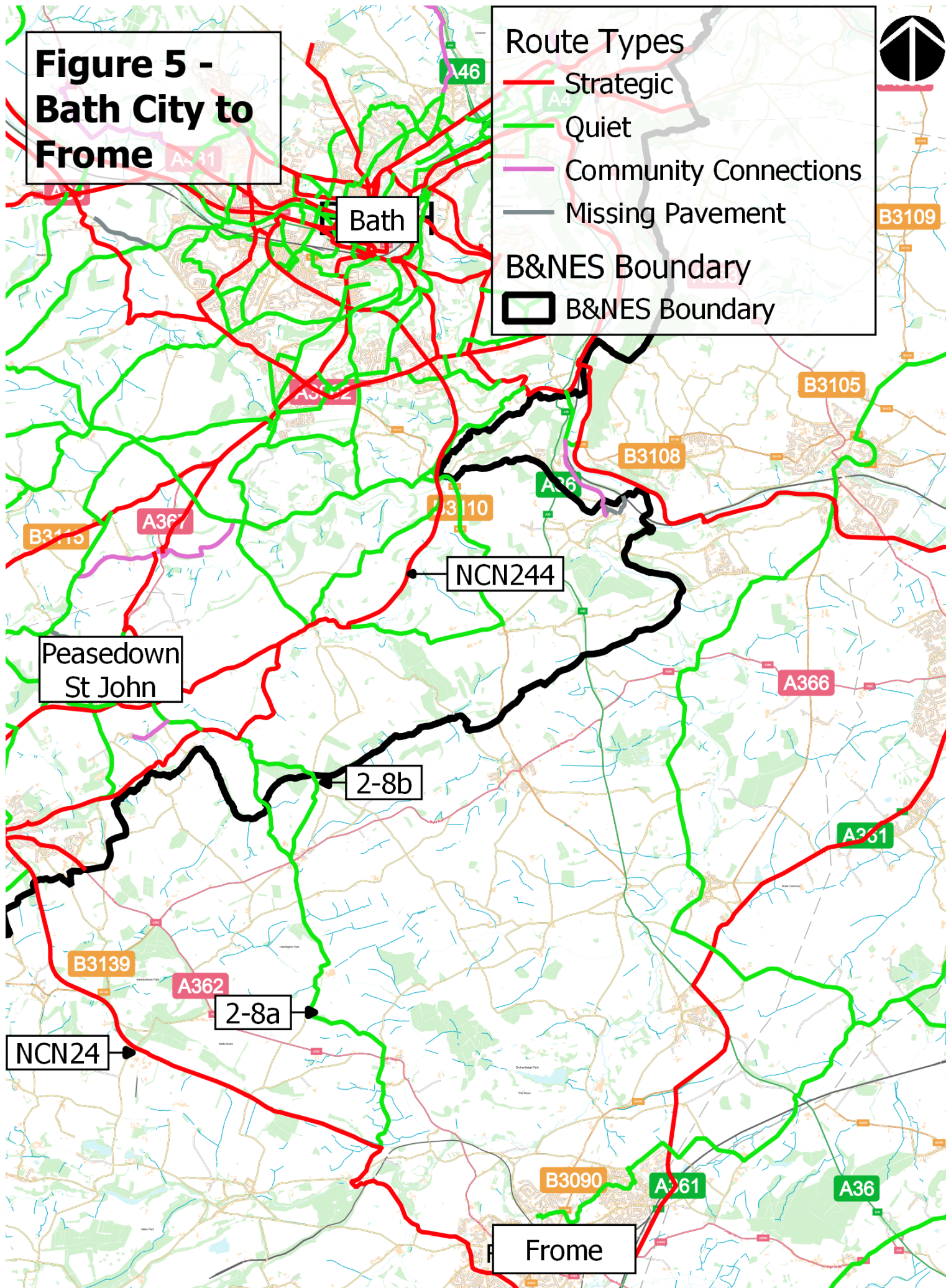


Figure 6 - Bath City to Keynsham

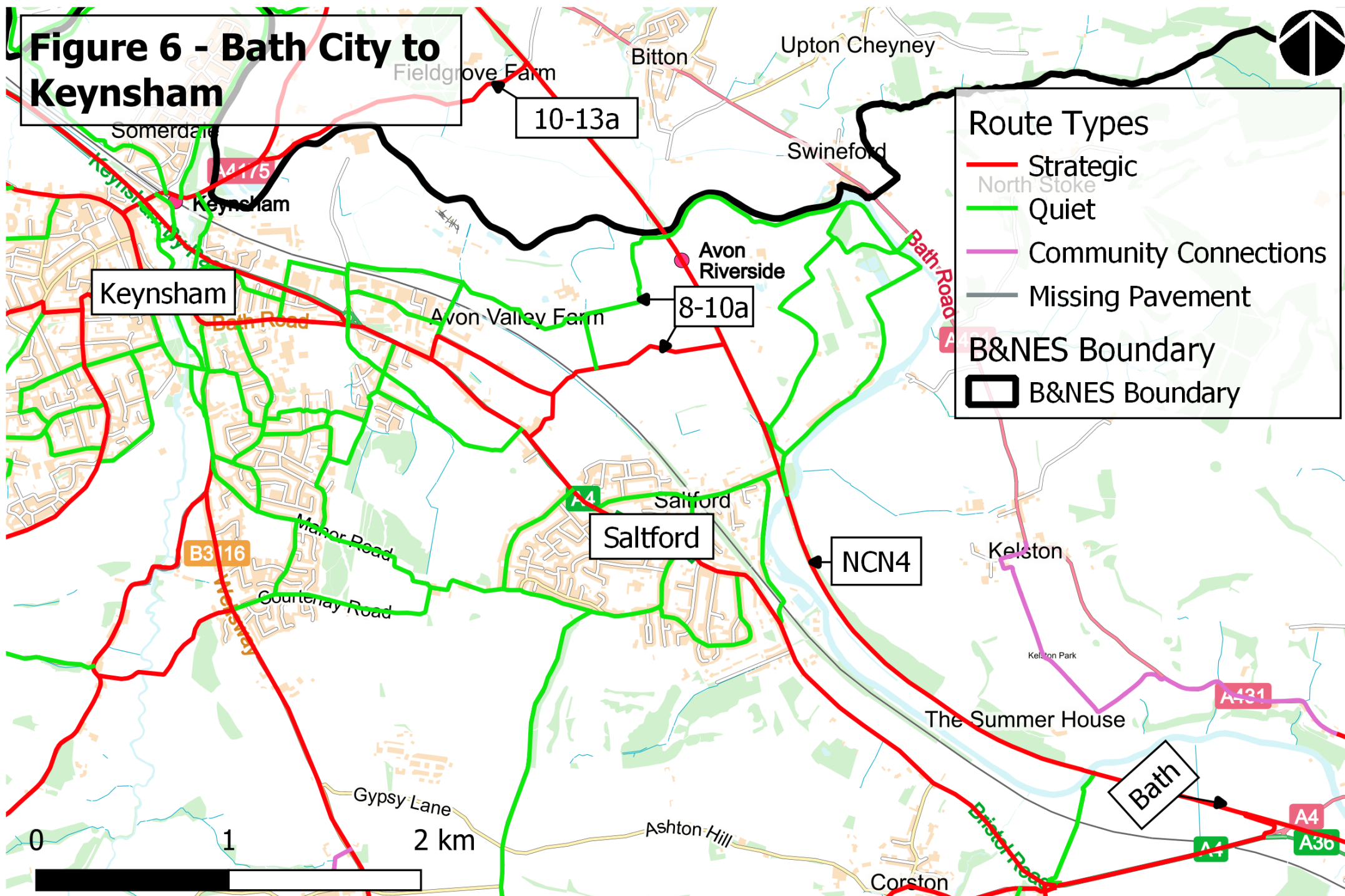


Figure 7 - North Bristol to Bath City

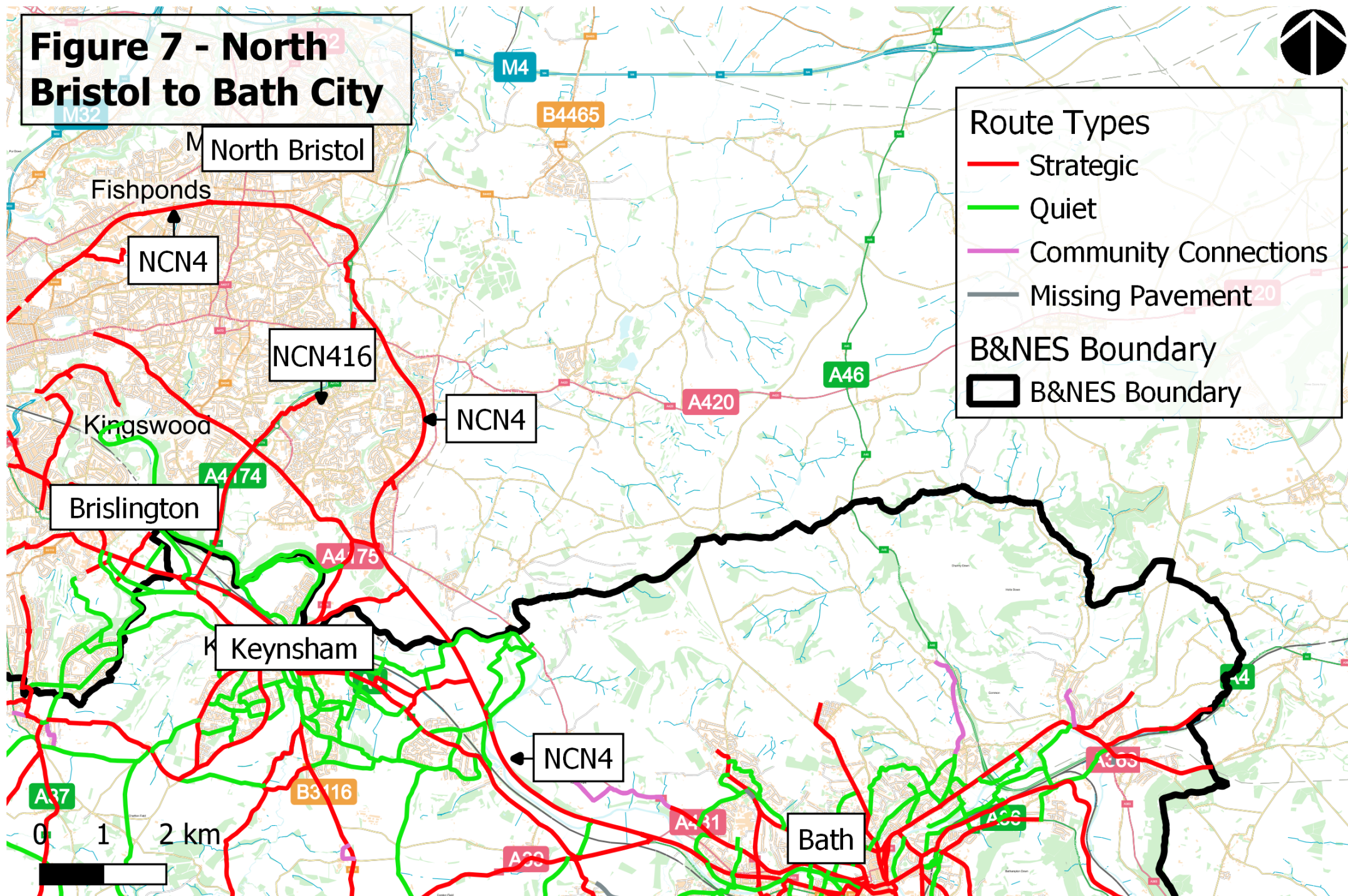


Figure 8 - Whitchurch Village to South Bristol

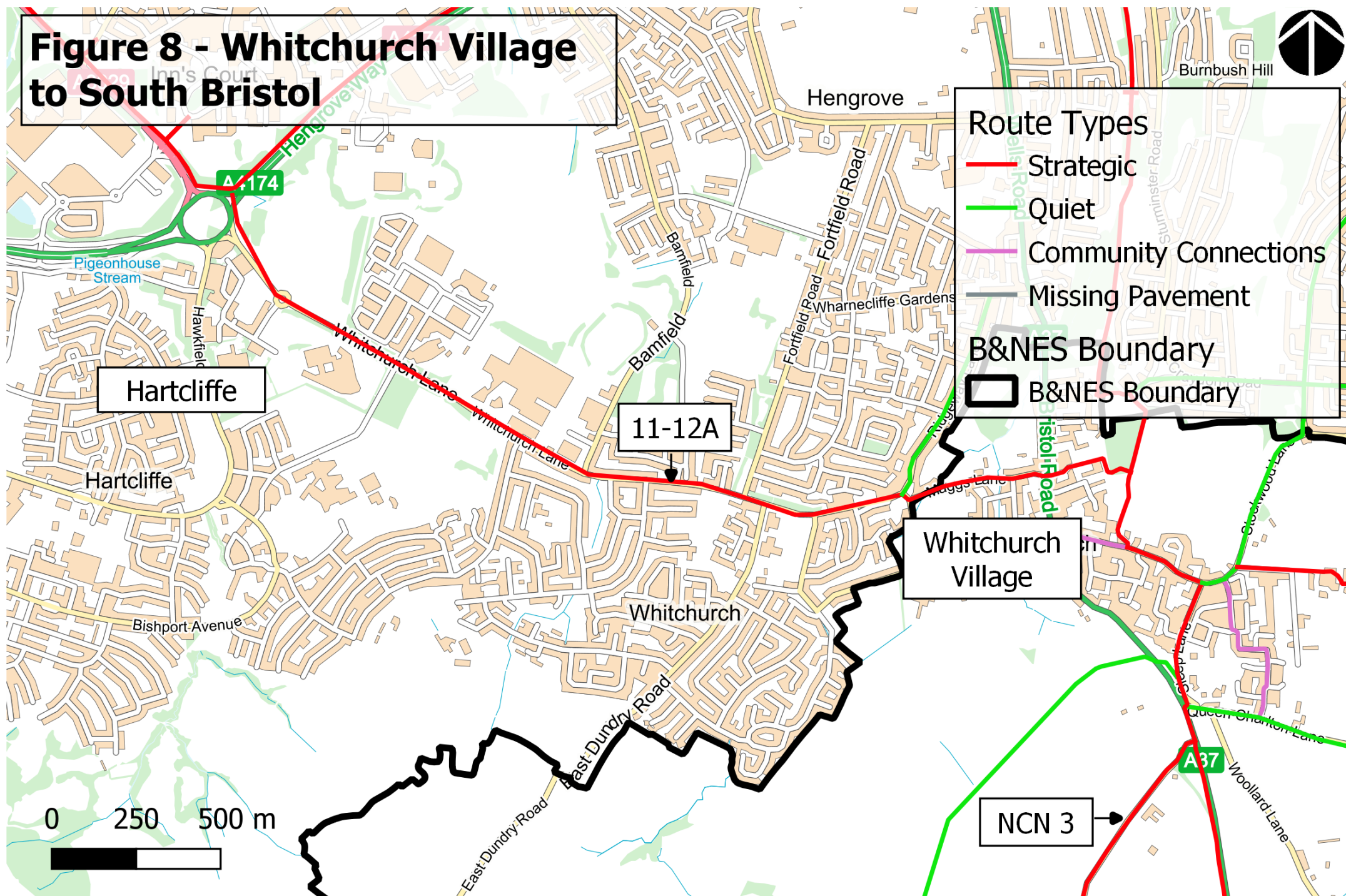


Figure 9 - North Bristol to Keynsham

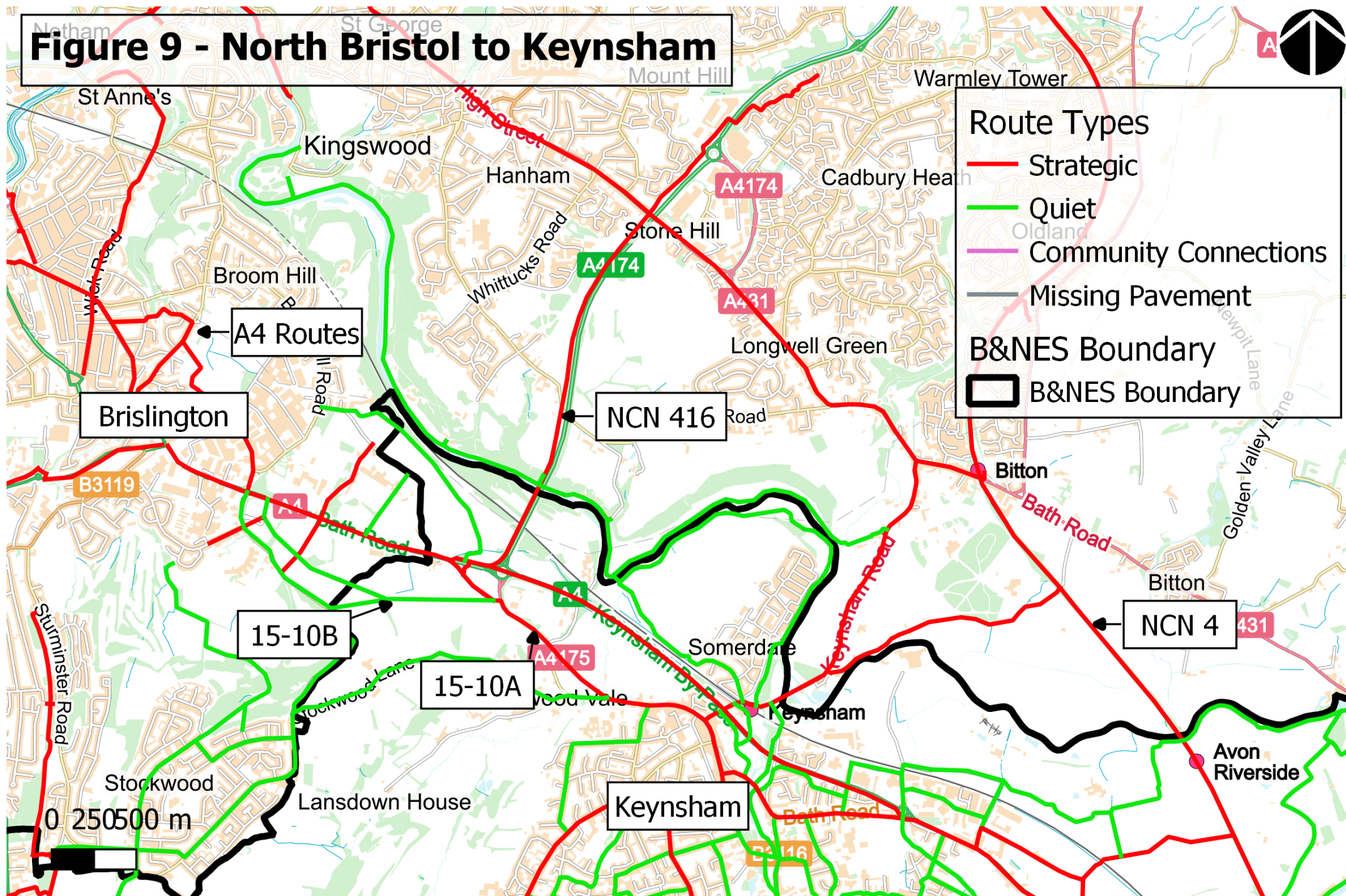


Figure 10 - MSN and Farrington Gurney to Paulton and Timsbury

Route Types

- Strategic
- Quiet
- Community Connections
- Missing Pavement

B&NES Boundary

B&NES Boundary

Map showing the B&NES boundary and various route types (Strategic, Quiet, Community Connections, Missing Pavement) connecting Farrington Gurney to Paulton and Timsbury. Key locations include Timsbury, Paulton, Radstock, and Midsummer Norton. A scale bar indicates 0 to 2 km.

Figure 11 - Radstock to MSN and Farrington Gurney

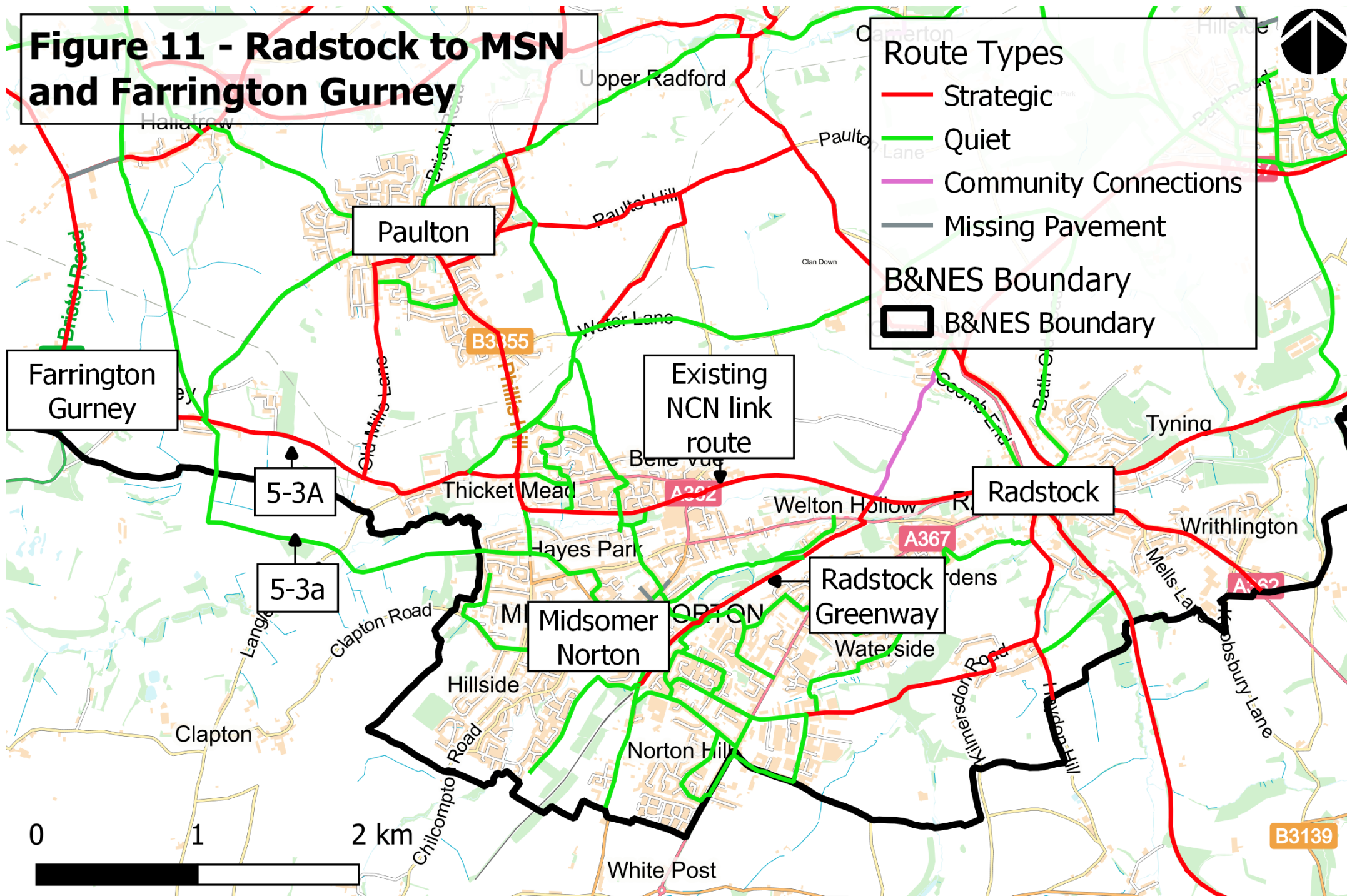


Figure 12 - Paulton and Timsbury to Bath City

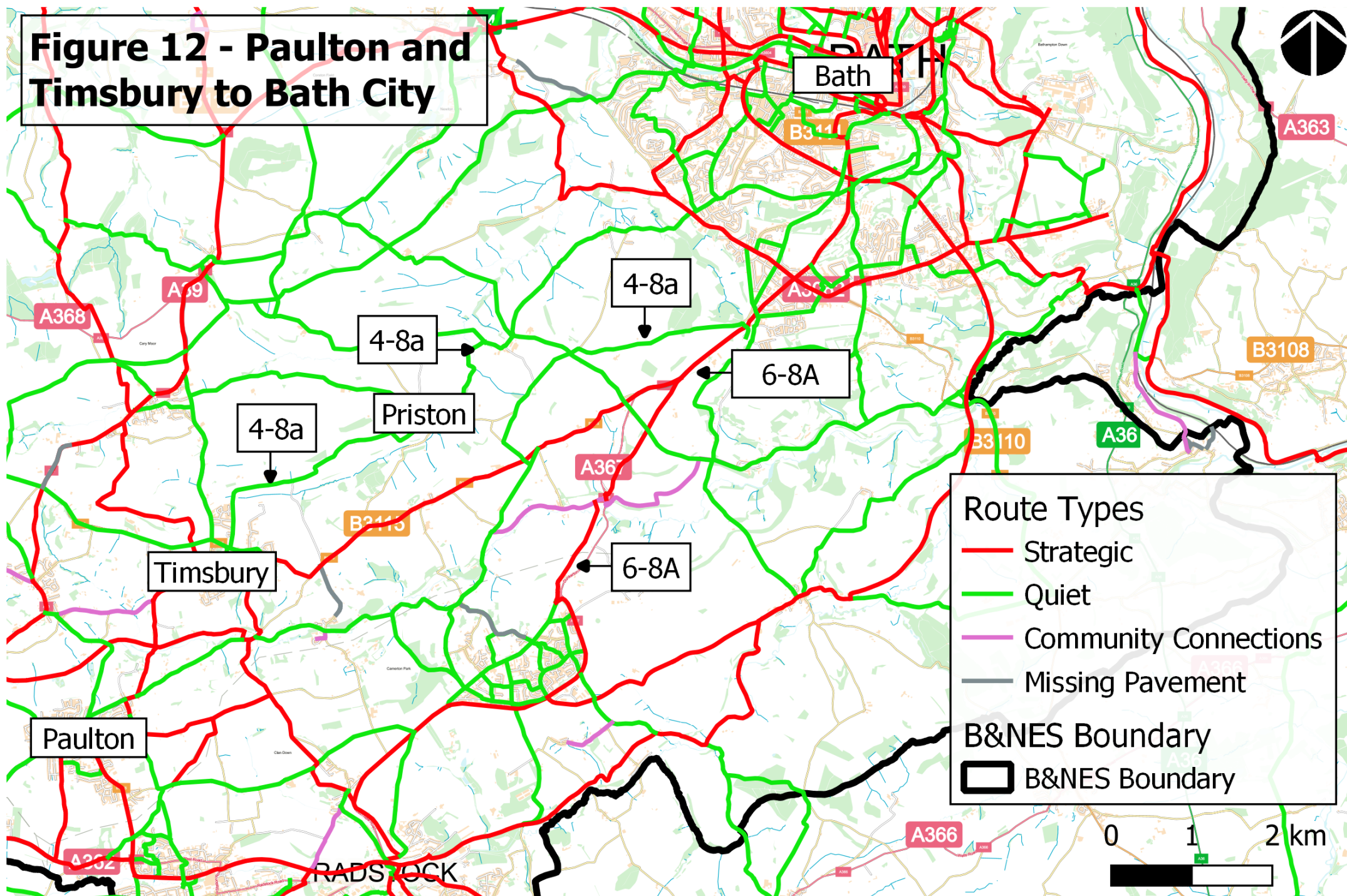


Figure 13 - Radstock to Bath City

Route Types

— Strategic

— Quiet

— Community Connections

— Missing Pavement

B&NES Boundary

▭ B&NES Boundary

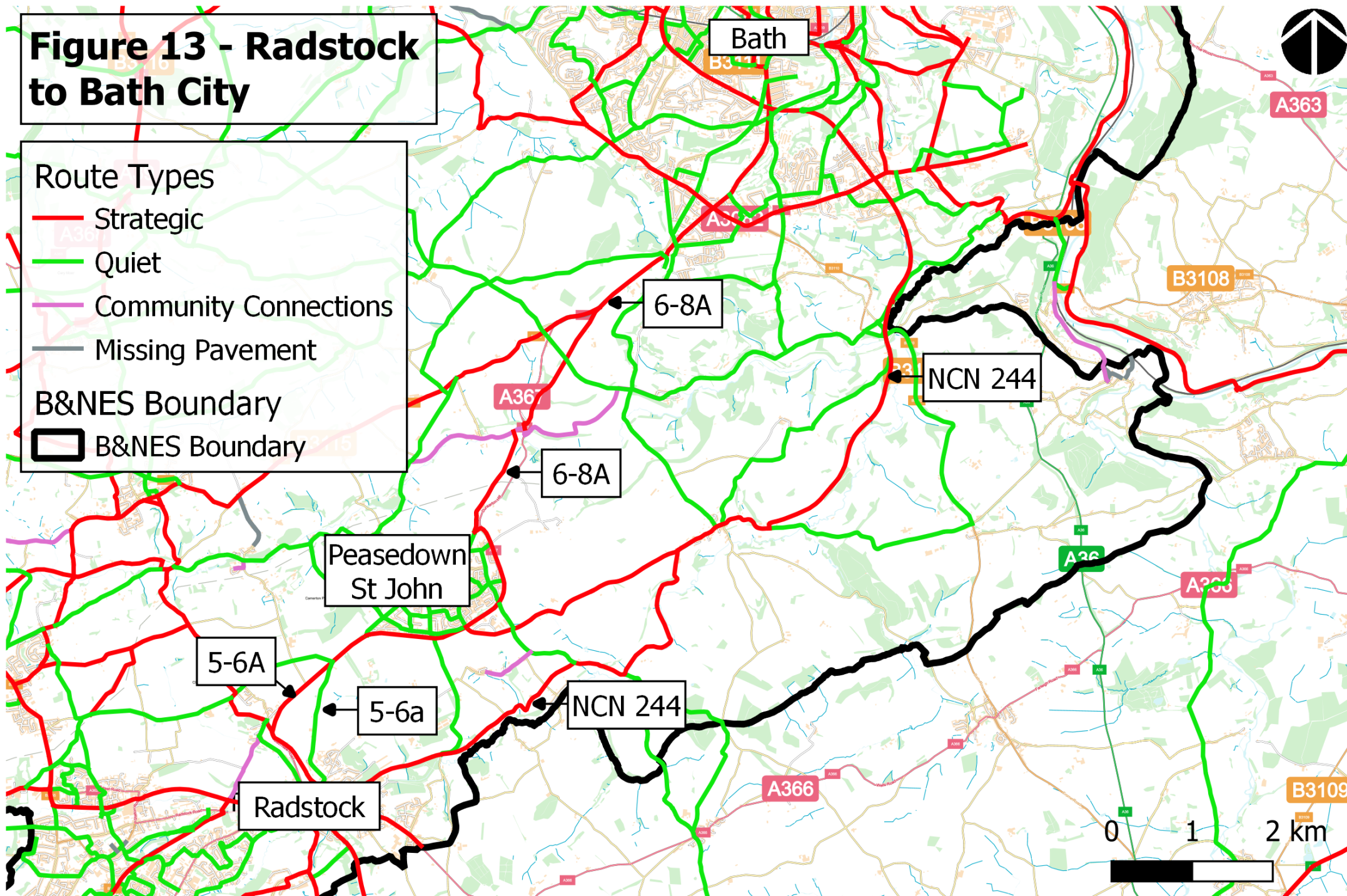


Figure 14 - Bath City to South Bristol

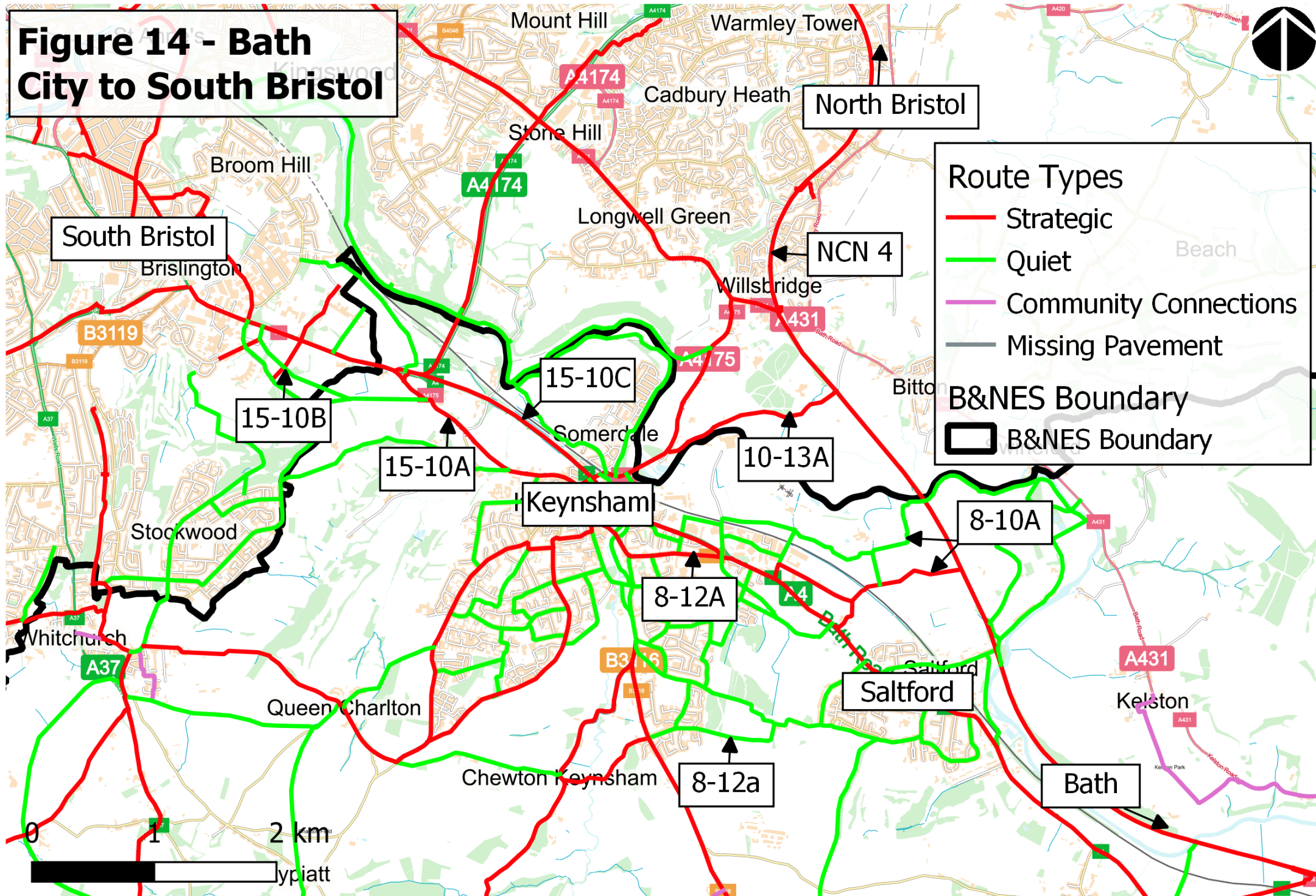


Figure 15- Frome to MSN and Farrington Gurney

Route Types

- Strategic
- Quiet
- Community Connections
- Missing Pavement

B&NES Boundary

B&NES Boundary

Map labels include: Cladown, Tynning, Foxcote, Belle Vue, Thicket Mead, Radstock, Welton Hollow, West Hill Gardens, Mells Lane, Writhlington, Midsomer Norton, Hillside, Norton Hill, Waterside, Haydon, 2-3A, 2-3B, Kilmersdon, Charlton, White Post, Killing's Knap, Hatchet Hill, Hoare's Lane, Wells Road, Tunnel Lane, Chilcompton Road, Clapton Road, The Street, and Old Mills Lane.

Map features include a scale bar (0 to 2 km), a north arrow, and various road labels (A362, B3139, B3355, B367, B362, B366, B368, B369, B370, B371, B372, B373, B374, B375, B376, B377, B378, B379, B380, B381, B382, B383, B384, B385, B386, B387, B388, B389, B390, B391, B392, B393, B394, B395, B396, B397, B398, B399, B400, B401, B402, B403, B404, B405, B406, B407, B408, B409, B410, B411, B412, B413, B414, B415, B416, B417, B418, B419, B420, B421, B422, B423, B424, B425, B426, B427, B428, B429, B430, B431, B432, B433, B434, B435, B436, B437, B438, B439, B440, B441, B442, B443, B444, B445, B446, B447, B448, B449, B450, B451, B452, B453, B454, B455, B456, B457, B458, B459, B460, B461, B462, B463, B464, B465, B466, B467, B468, B469, B470, B471, B472, B473, B474, B475, B476, B477, B478, B479, B480, B481, B482, B483, B484, B485, B486, B487, B488, B489, B490, B491, B492, B493, B494, B495, B496, B497, B498, B499, B500, B501, B502, B503, B504, B505, B506, B507, B508, B509, B510, B511, B512, B513, B514, B515, B516, B517, B518, B519, B520, B521, B522, B523, B524, B525, B526, B527, B528, B529, B530, B531, B532, B533, B534, B535, B536, B537, B538, B539, B540, B541, B542, B543, B544, B545, B546, B547, B548, B549, B550, B551, B552, B553, B554, B555, B556, B557, B558, B559, B560, B561, B562, B563, B564, B565, B566, B567, B568, B569, B570, B571, B572, B573, B574, B575, B576, B577, B578, B579, B580, B581, B582, B583, B584, B585, B586, B587, B588, B589, B590, B591, B592, B593, B594, B595, B596, B597, B598, B599, B600, B601, B602, B603, B604, B605, B606, B607, B608, B609, B610, B611, B612, B613, B614, B615, B616, B617, B618, B619, B620, B621, B622, B623, B624, B625, B626, B627, B628, B629, B630, B631, B632, B633, B634, B635, B636, B637, B638, B639, B640, B641, B642, B643, B644, B645, B646, B647, B648, B649, B650, B651, B652, B653, B654, B655, B656, B657, B658, B659, B660, B661, B662, B663, B664, B665, B666, B667, B668, B669, B670, B671, B672, B673, B674, B675, B676, B677, B678, B679, B680, B681, B682, B683, B684, B685, B686, B687, B688, B689, B690, B691, B692, B693, B694, B695, B696, B697, B698, B699, B700, B701, B702, B703, B704, B705, B706, B707, B708, B709, B710, B711, B712, B713, B714, B715, B716, B717, B718, B719, B720, B721, B722, B723, B724, B725, B726, B727, B728, B729, B730, B731, B732, B733, B734, B735, B736, B737, B738, B739, B740, B741, B742, B743, B744, B745, B746, B747, B748, B749, B750, B751, B752, B753, B754, B755, B756, B757, B758, B759, B760, B761, B762, B763, B764, B765, B766, B767, B768, B769, B770, B771, B772, B773, B774, B775, B776, B777, B778, B779, B780, B781, B782, B783, B784, B785, B786, B787, B788, B789, B790, B791, B792, B793, B794, B795, B796, B797, B798, B799, B800, B801, B802, B803, B804, B805, B806, B807, B808, B809, B810, B811, B812, B813, B814, B815, B816, B817, B818, B819, B820, B821, B822, B823, B824, B825, B826, B827, B828, B829, B830, B831, B832, B833, B834, B835, B836, B837, B838, B839, B840, B841, B842, B843, B844, B845, B846, B847, B848, B849, B850, B851, B852, B853, B854, B855, B856, B857, B858, B859, B860, B861, B862, B863, B864, B865, B866, B867, B868, B869, B870, B871, B872, B873, B874, B875, B876, B877, B878, B879, B880, B881, B882, B883, B884, B885, B886, B887, B888, B889, B890, B891, B892, B893, B894, B895, B896, B897, B898, B899, B900, B901, B902, B903, B904, B905, B906, B907, B908, B909, B910, B911, B912, B913, B914, B915, B916, B917, B918, B919, B920, B921, B922, B923, B924, B925, B926, B927, B928, B929, B930, B931, B932, B933, B934, B935, B936, B937, B938, B939, B940, B941, B942, B943, B944, B945, B946, B947, B948, B949, B950, B951, B952, B953, B954, B955, B956, B957, B958, B959, B960, B961, B962, B963, B964, B965, B966, B967, B968, B969, B970, B971, B972, B973, B974, B975, B976, B977, B978, B979, B980, B981, B982, B983, B984, B985, B986, B987, B988, B989, B990, B991, B992, B993, B994, B995, B996, B997, B998, B999, 1000).

Figure 16 - Keynsham to Midsomer Norton and Farrington Gurney

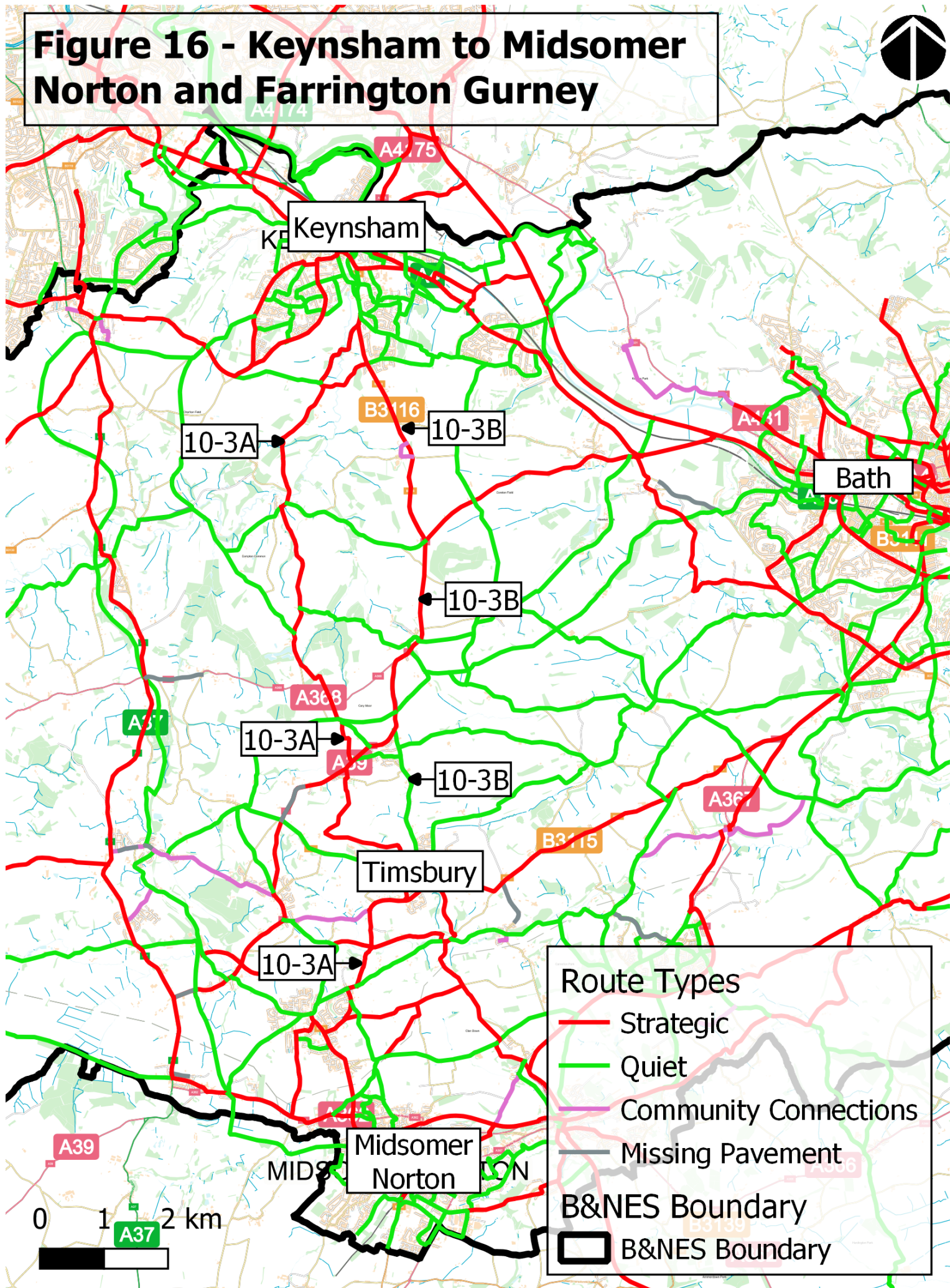


Figure 17 - Farrington Gurney and Midsomer Norton and Radstock to Peasedown St John

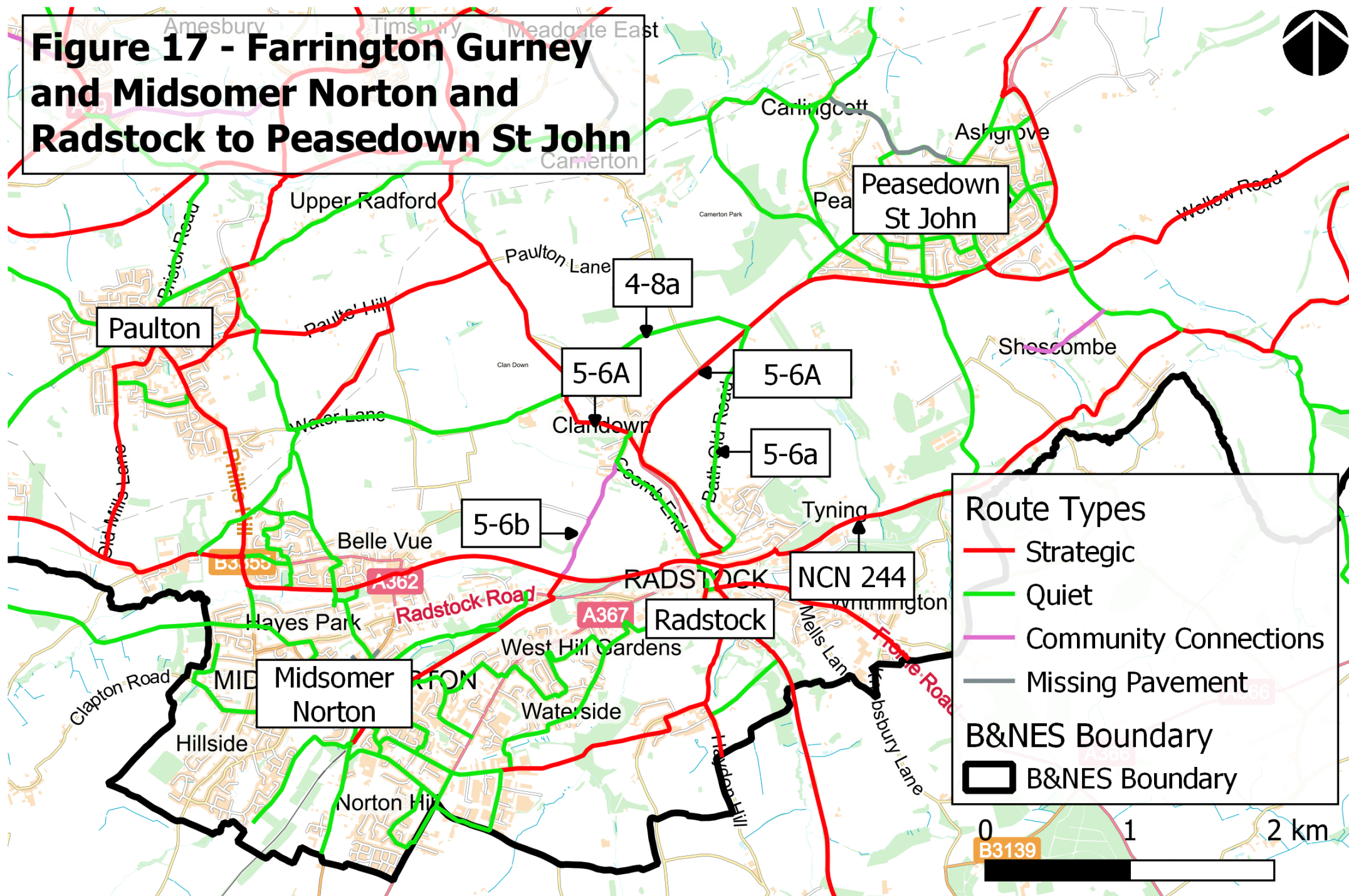


Figure 18 - A37 Routes

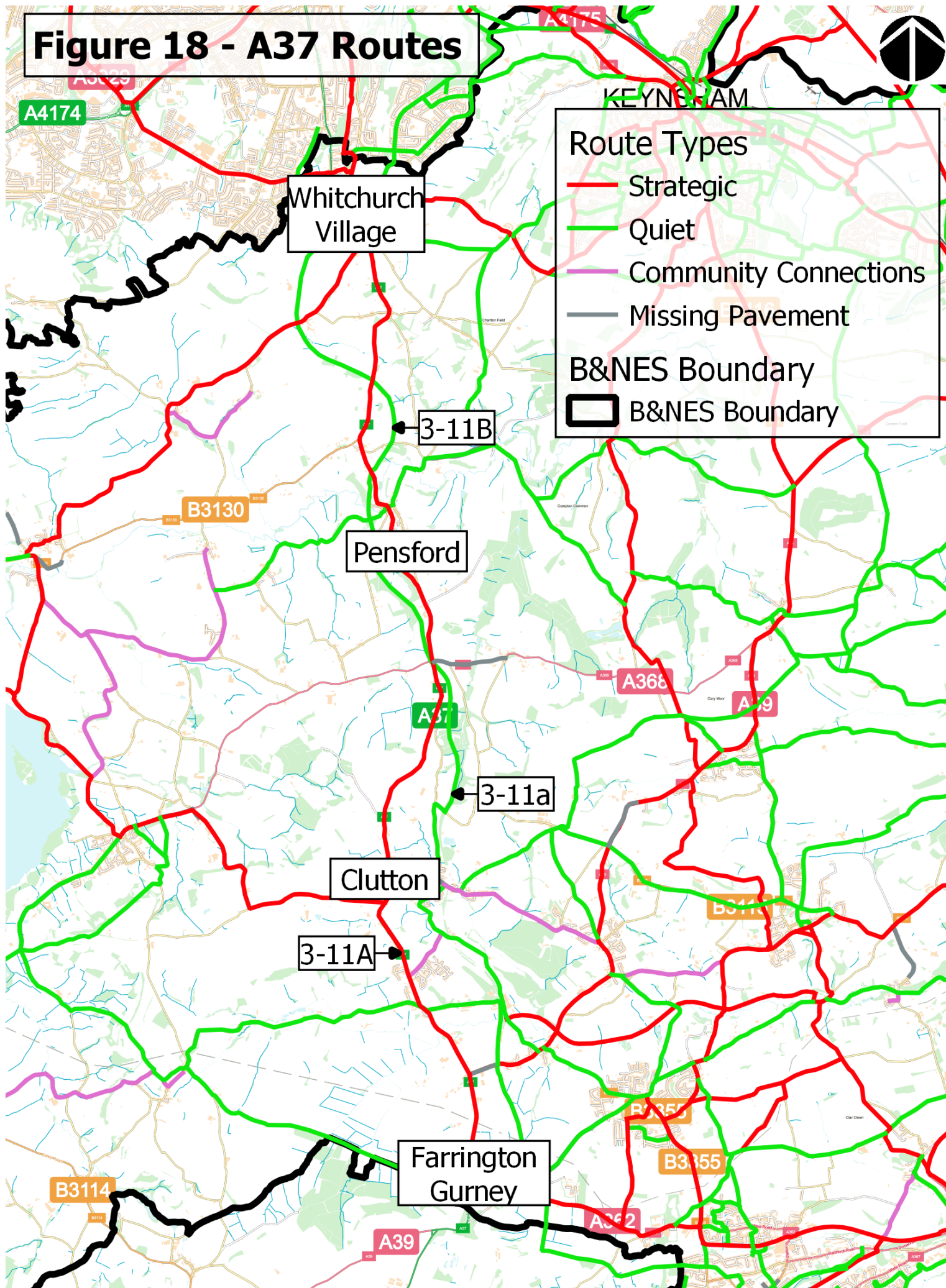


Figure 19 - Whitchurch Village to Keynsham

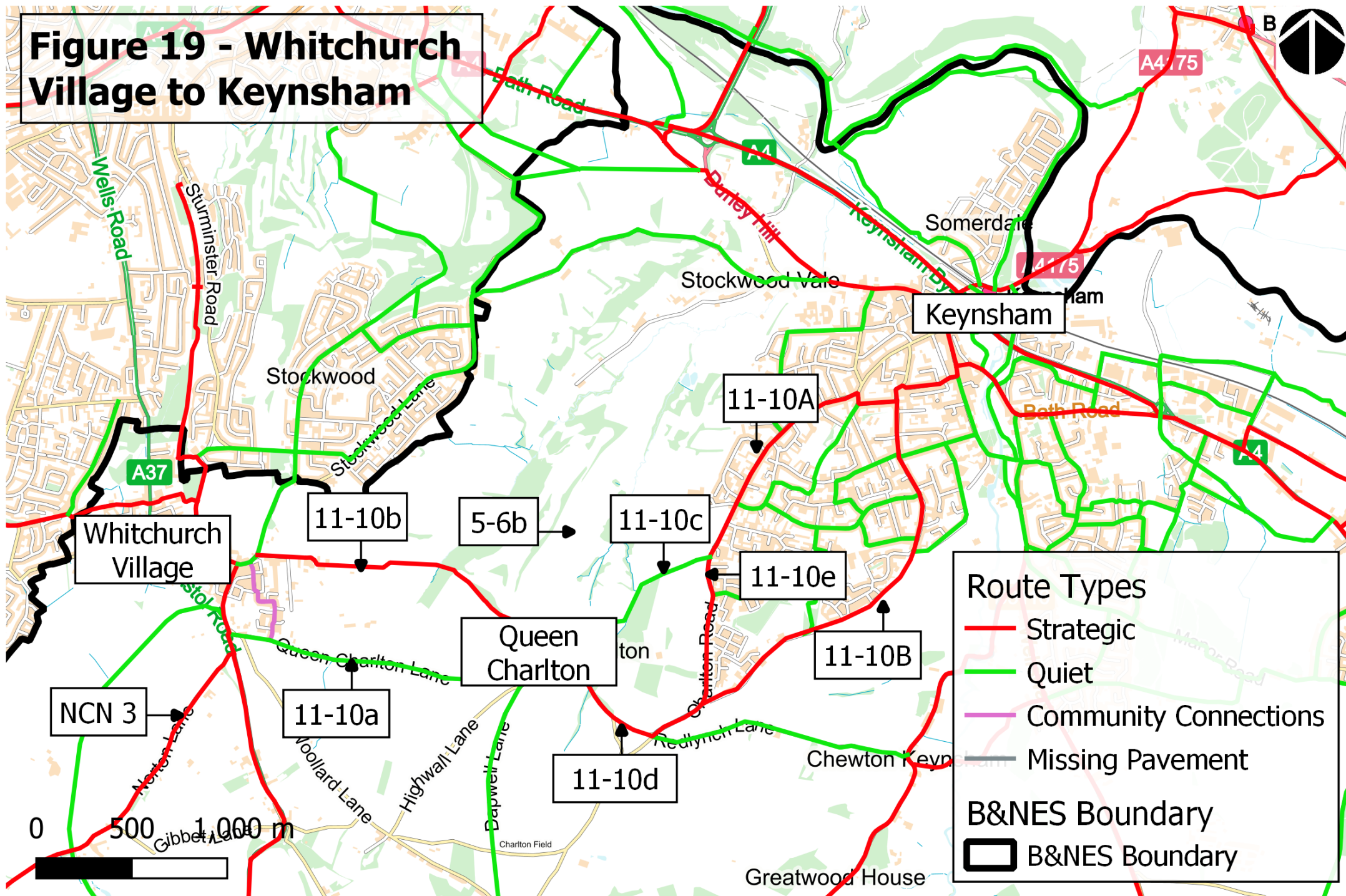
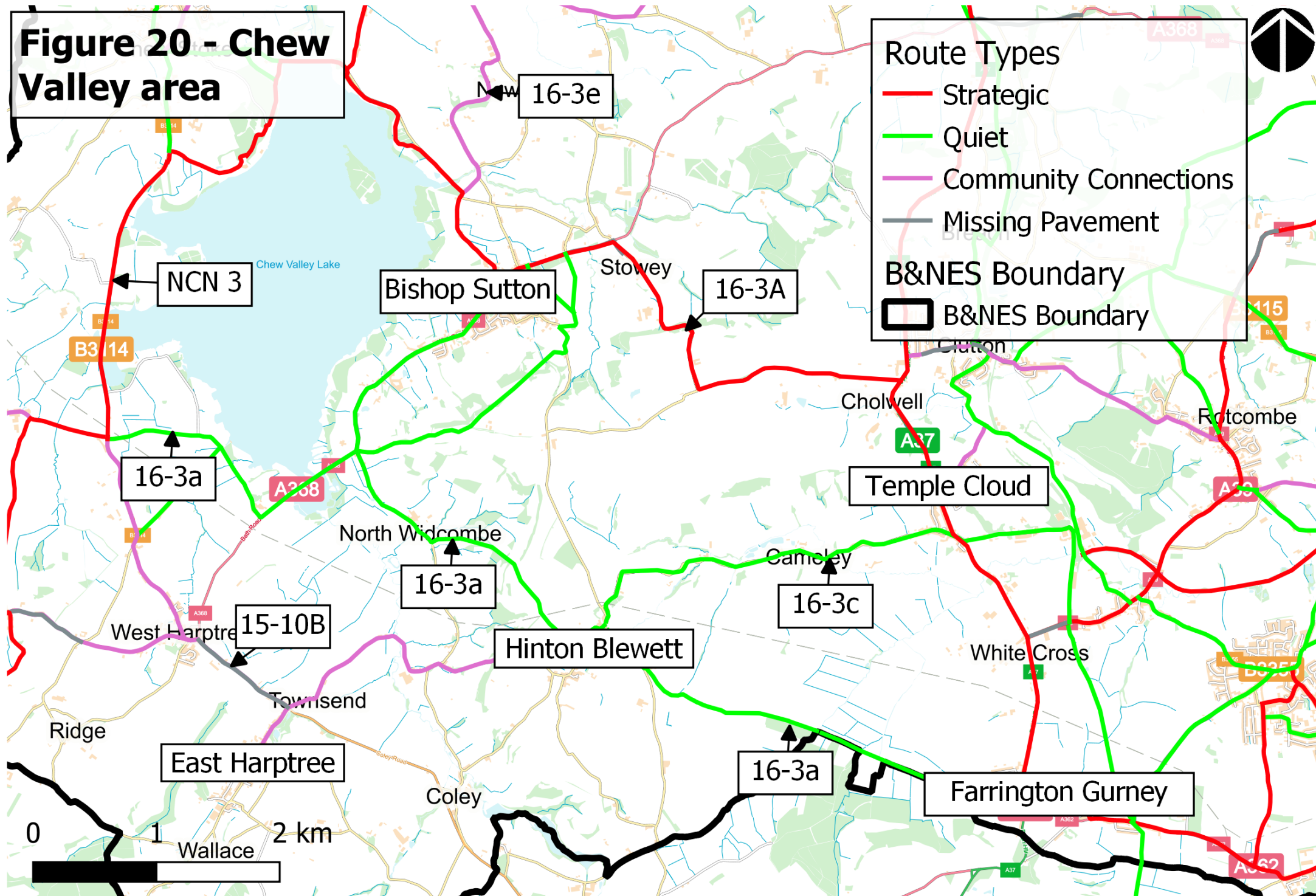
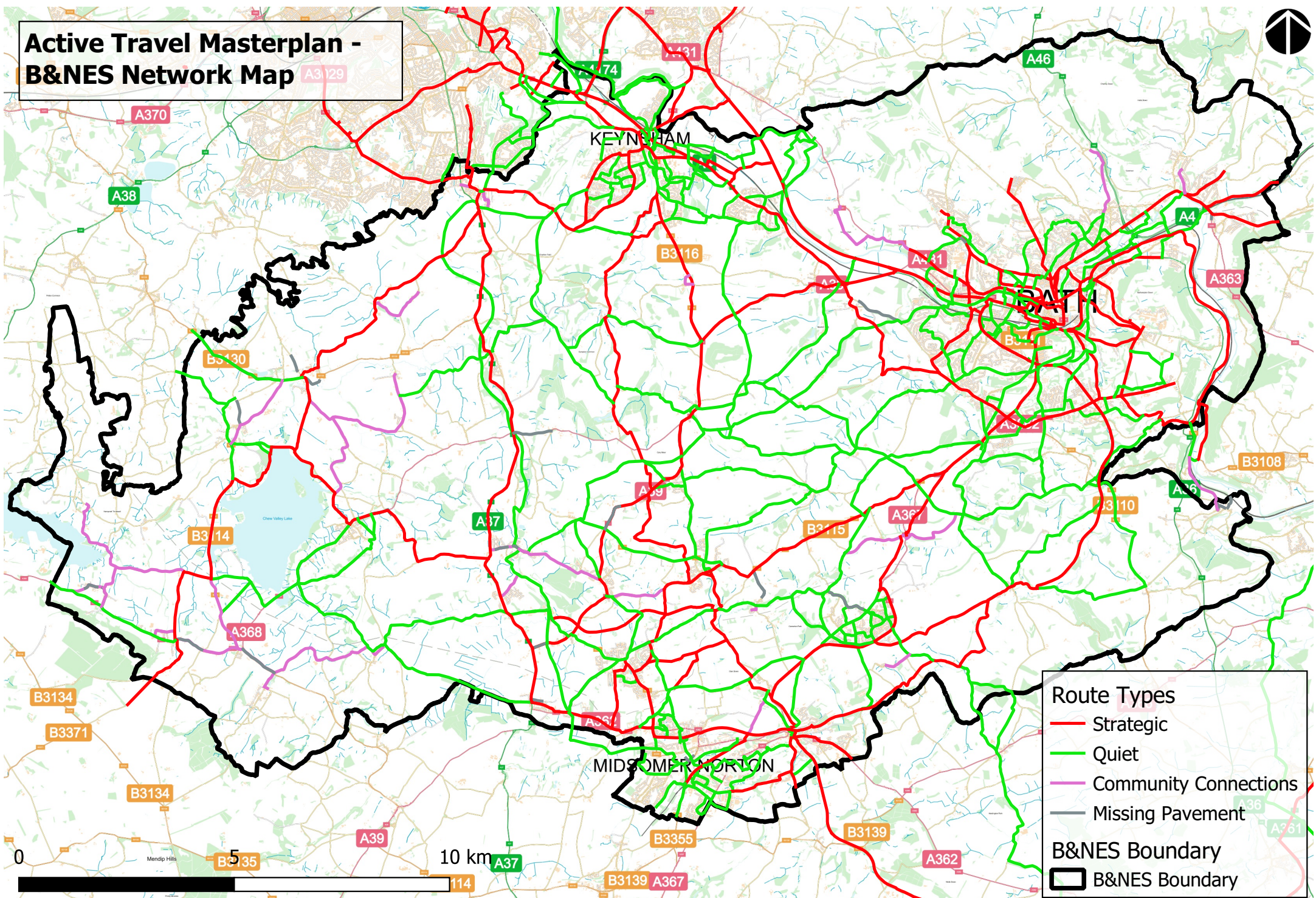


Figure 20 - Chew Valley area



Active Travel Masterplan - B&NES Network Map





Bath & North East
Somerset Council

Improving People's Lives