

## ***Investing in our Future***

### ***Appendix***

#### ***Catchment Area Maps***

##### ***Chew Valley/Keynsham***

<i>Broadlands</i>	<i>i</i>
<i>Chew Valley</i>	<i>ii</i>
<i>Wellsway</i>	<i>iii</i>

##### ***Midsomer Norton/Radstock***

<i>Norton Hill</i>	<i>iv</i>
<i>Somervale</i>	<i>v</i>
<i>Writhlington</i>	<i>vi</i>

##### ***Bath***

<i>Beechen Cliff</i>	<i>vii</i>
<i>Culverhay</i>	<i>viii</i>
<i>Hayesfield</i>	<i>ix</i>
<i>Oldfield</i>	<i>x</i>
<i>St Gregory's</i>	<i>xi</i>
<i>St Mark's</i>	<i>xii</i>
<i>Ralph Allen</i>	<i>xiii</i>

# Broadlands

Years 7-11 Pupils

Compiled by Graham Herridge

Scale 1:200,000

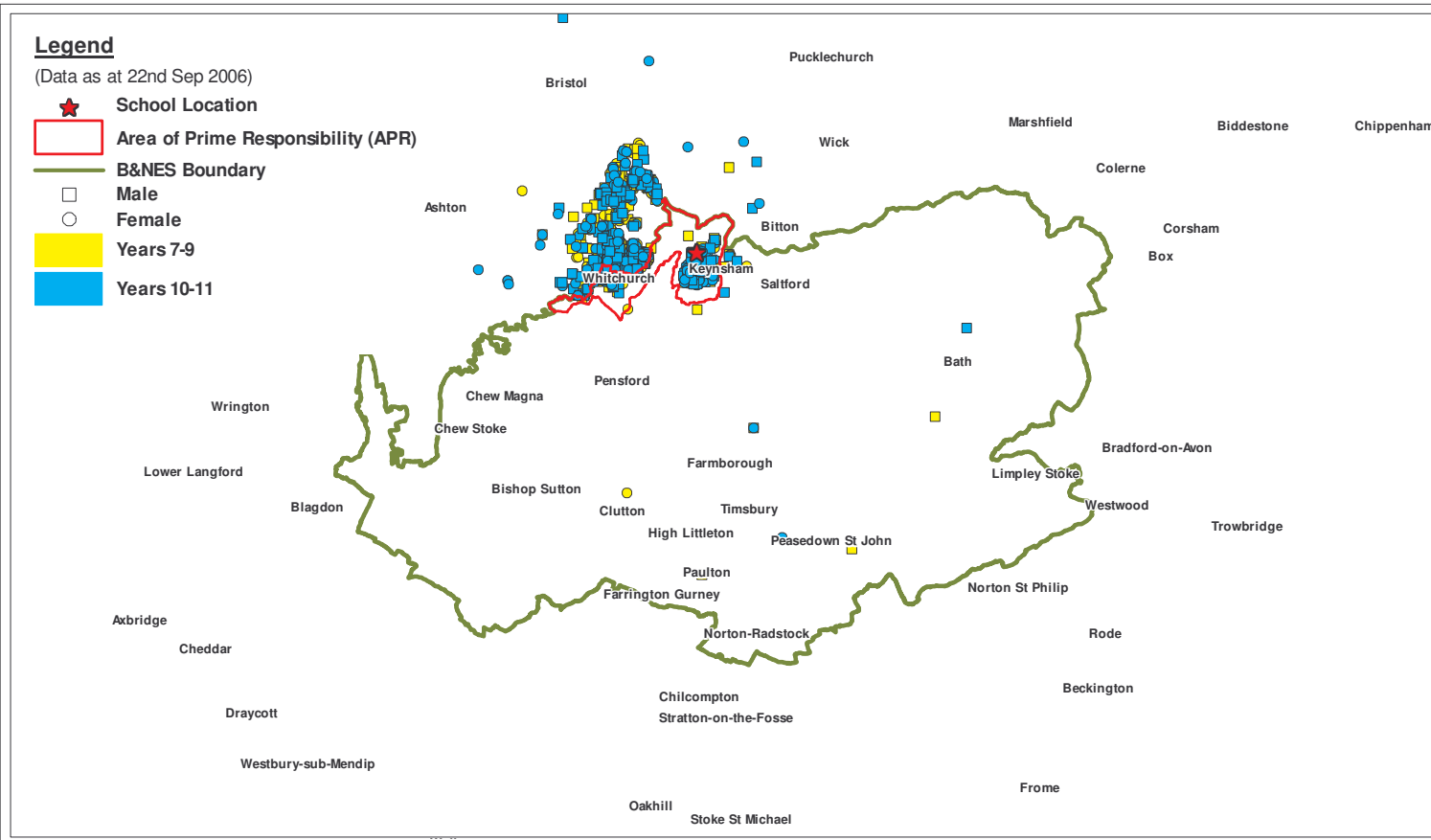


Bath & North East Somerset Council  
Riverside  
Temple Street  
Keynsham  
Bristol BS31 1LA  
Tel 01225 477000

## Legend

(Data as at 22nd Sep 2006)

- ★ School Location
- Area of Prime Responsibility (APR)
- B&NES Boundary
- Male
- Female
- Years 7-9
- Years 10-11



Reproduced from the Ordnance Survey mapping with the permission of the Controller of Her Majesty's Stationery Office © Crown Copyright. Unauthorised reproduction infringes Crown copyright and may lead to prosecution or civil proceedings.

License number 100023334

# Chew Valley

Years 7-11 Pupils

Compiled by Graham Herridge

Scale 1:200,000



Bath & North East Somerset Council  
Riverside  
Temple Street  
Keynsham  
Bristol BS31 1LA  
Tel 01225 477000

## Legend

(Data as at 22nd Sep 2006)

★ School Location

APR

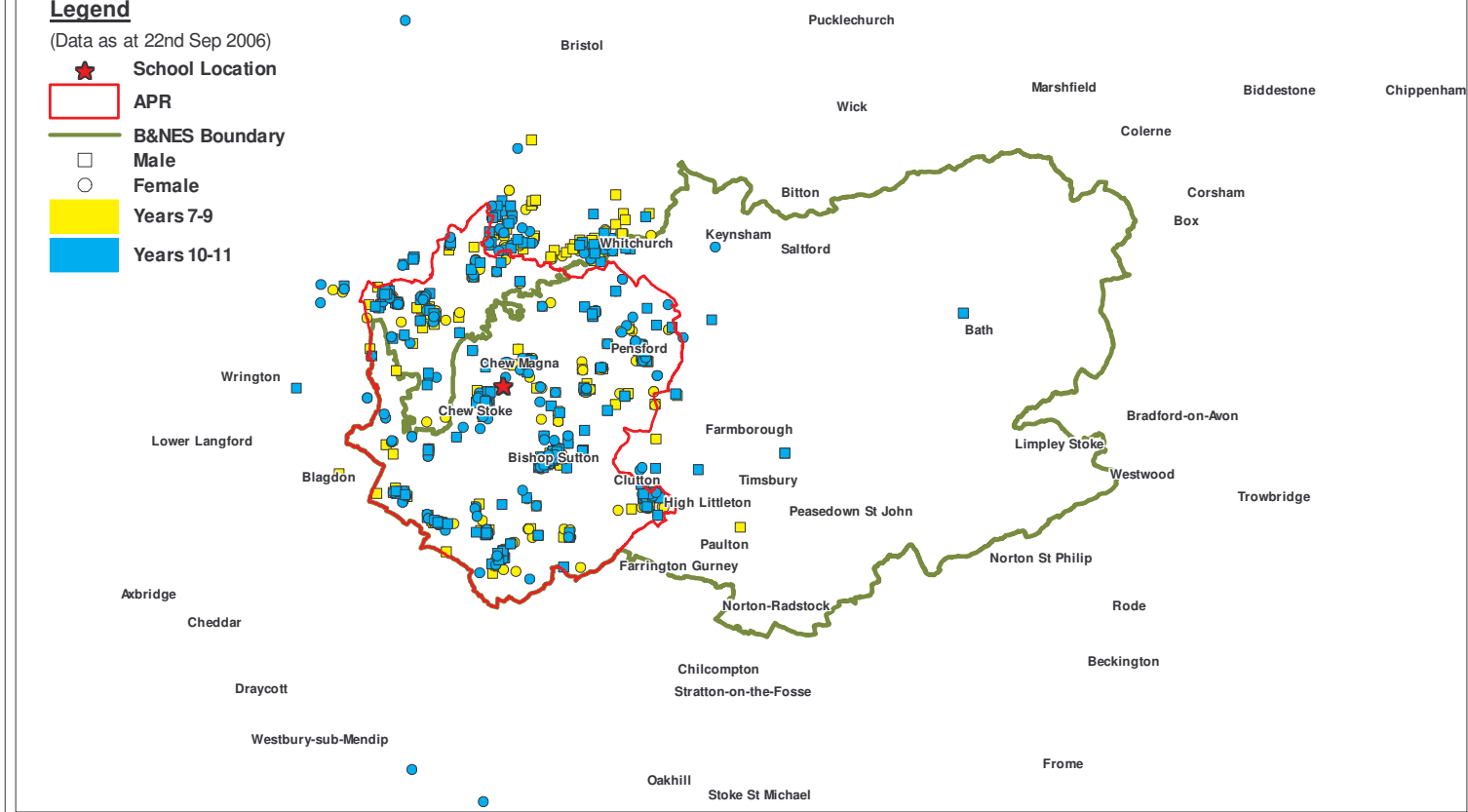
B&NES Boundary

□ Male

○ Female

Years 7-9

Years 10-11



Reproduced from the Ordnance Survey mapping with the permission of the Controller of Her Majesty's Stationery Office © Crown Copyright. Unauthorised reproduction infringes Crown copyright and may lead to prosecution or civil proceedings.

License number 100023334

# Wellsway

Years 7-11 Pupils

Compiled by Graham Herridge

Scale 1:200,000

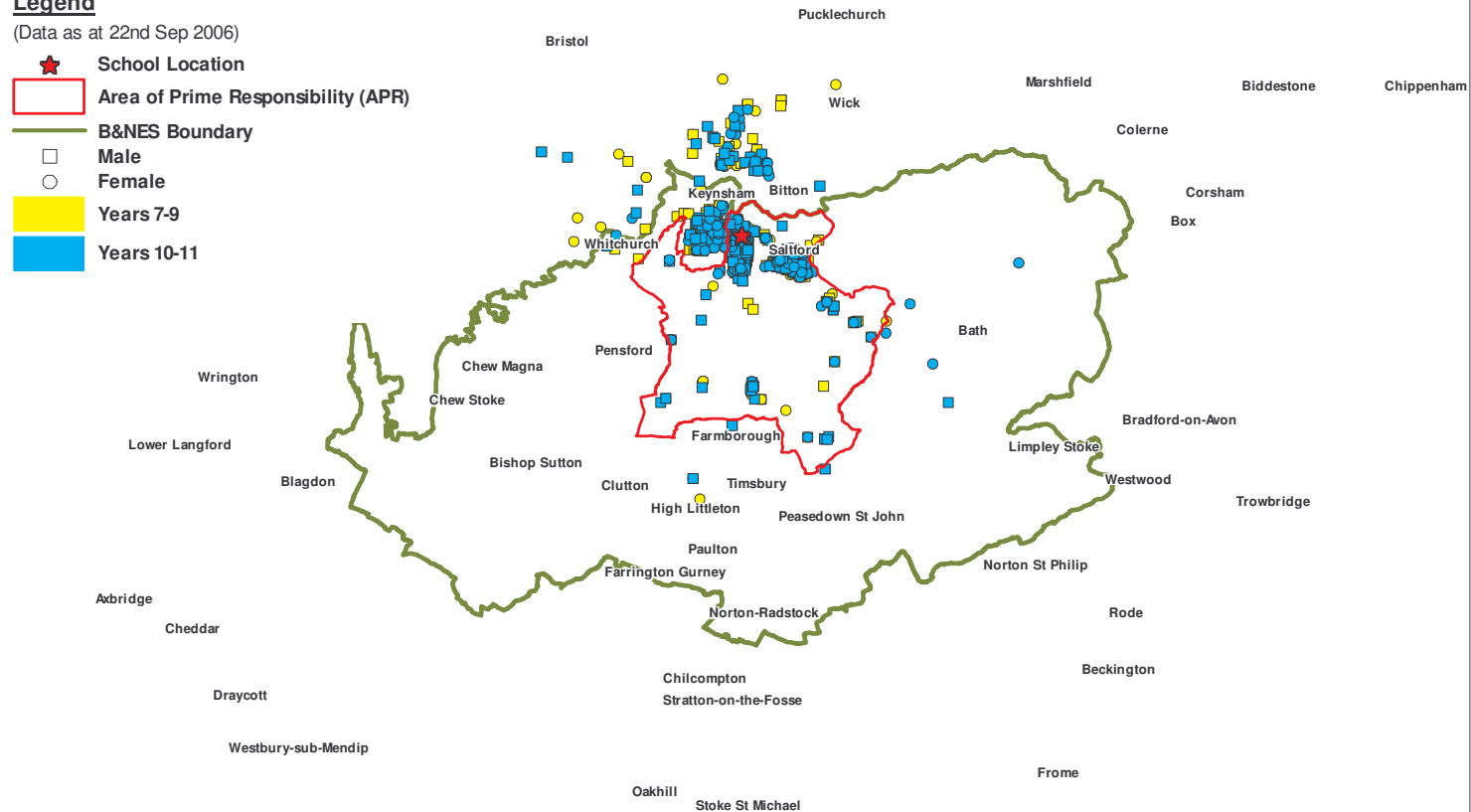


Bath & North East Somerset Council  
Riverside  
Temple Street  
Keynsham  
Bristol BS31 1LA  
Tel 01225 477000

## Legend

(Data as at 22nd Sep 2006)

- ★ School Location
- Area of Prime Responsibility (APR)
- B&NES Boundary
- Male
- Female
- Years 7-9
- Years 10-11



Reproduced from the Ordnance Survey mapping with the permission of the Controller of Her Majesty's Stationery Office © Crown Copyright. Unauthorised reproduction infringes Crown copyright and may lead to prosecution or civil proceedings.

License number 100023334



# Somervale

Years 7-11 Pupils

Compiled by Graham Herridge

Scale 1:200,000

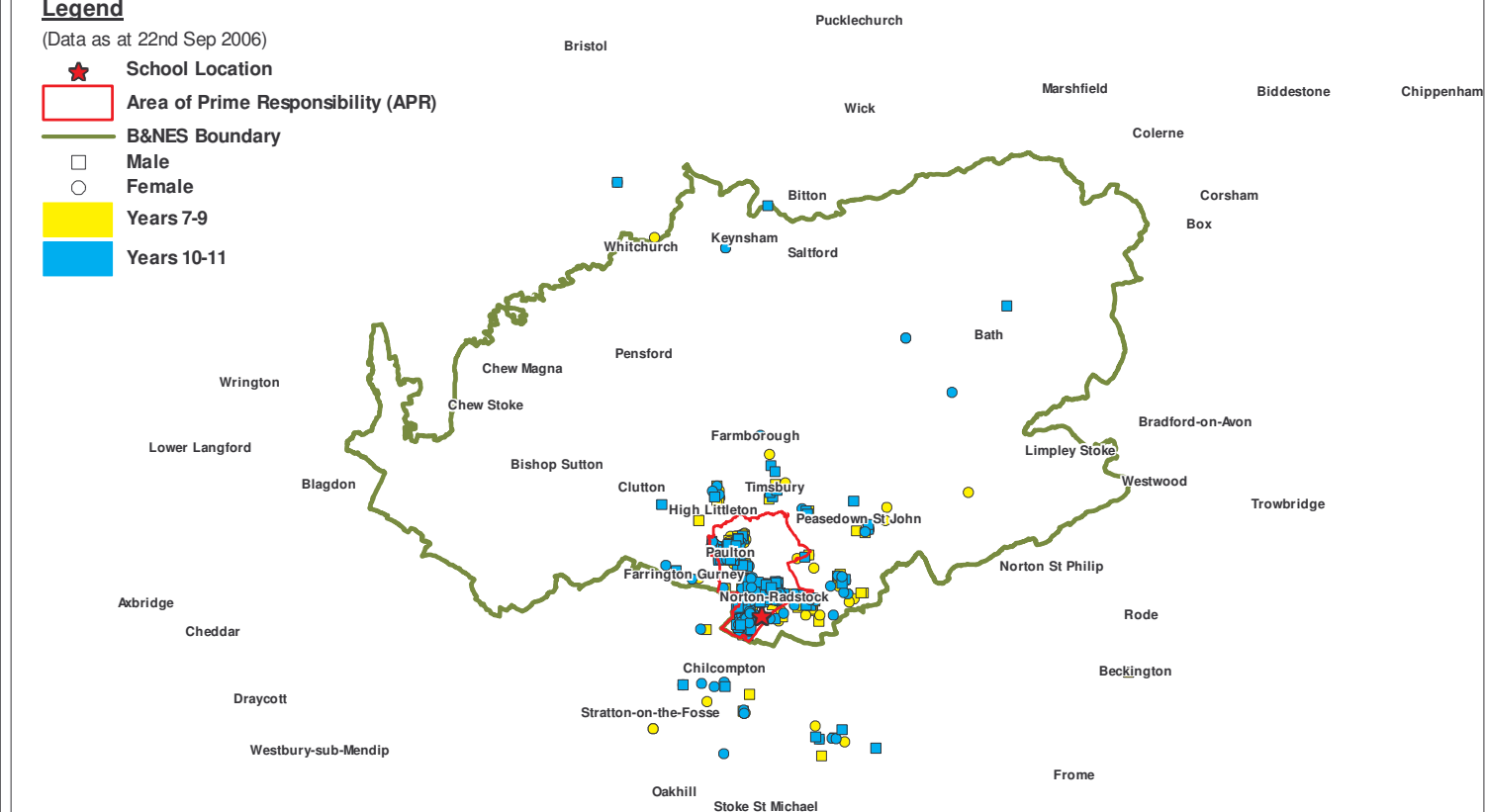


Bath & North East Somerset Council  
Riverside  
Temple Street  
Keynsham  
Bristol BS31 1LA  
Tel 01225 477000

## Legend

(Data as at 22nd Sep 2006)

- ★ School Location
- Area of Prime Responsibility (APR)
- B&NES Boundary
- Male
- Female
- Years 7-9
- Years 10-11



Reproduced from the Ordnance Survey mapping with the permission of the Controller of Her Majesty's Stationery Office © Crown Copyright. Unauthorised reproduction infringes Crown copyright and may lead to prosecution or civil proceedings.

License number 100023334

V

Making Bath & North East Somerset  
an even better place to live, work and visit

# Writhlington

Years 7-11 Pupils

Compiled by Graham Herridge

Scale 1:200,000

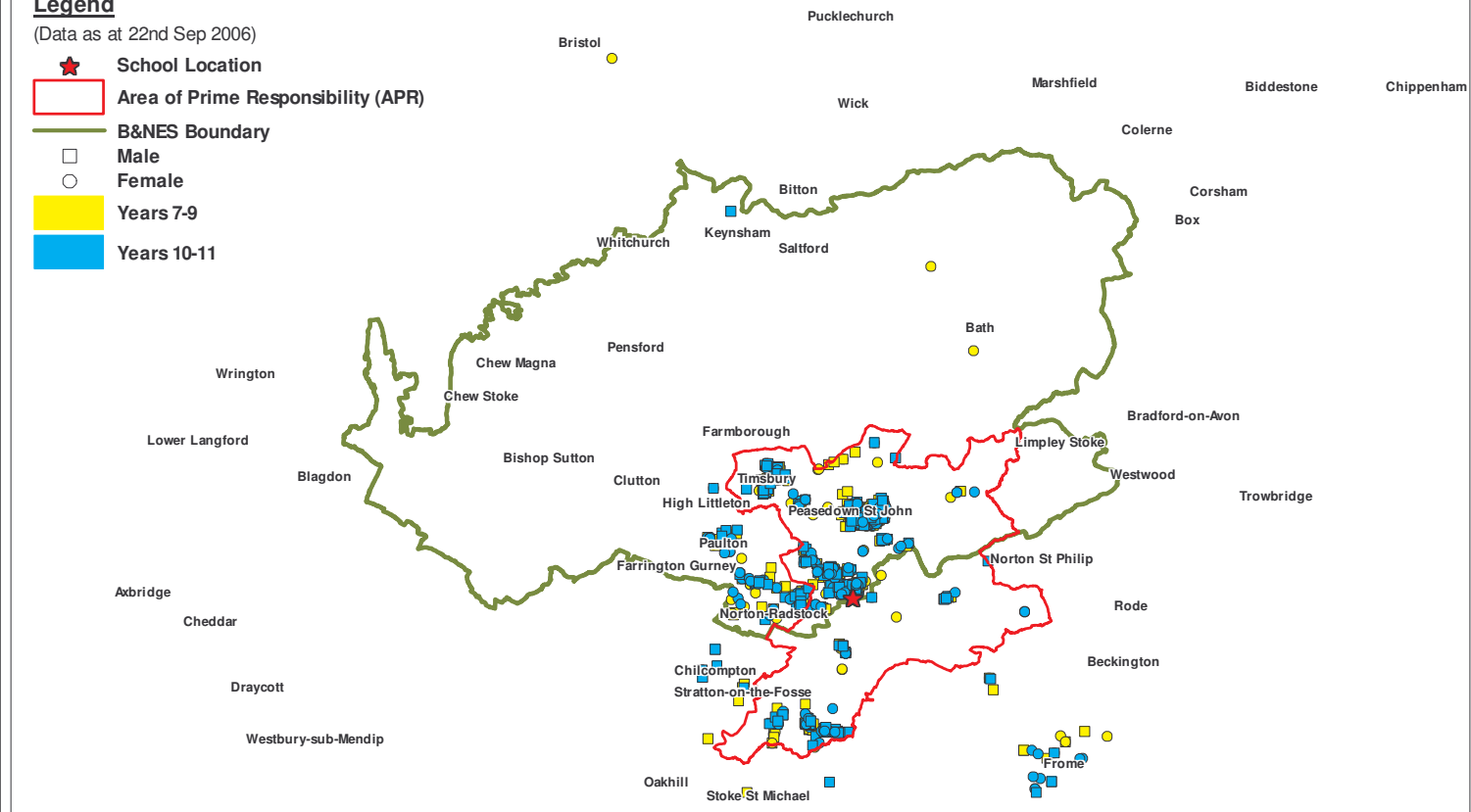


Bath & North East Somerset Council  
Riverside  
Temple Street  
Keynsham  
Bristol BS31 1LA  
Tel 01225 477000

## Legend

(Data as at 22nd Sep 2006)

- ★ School Location
- Area of Prime Responsibility (APR)
- B&NES Boundary
- Male
- Female
- Years 7-9
- Years 10-11



Reproduced from the Ordnance Survey mapping with the permission of the Controller of Her Majesty's Stationery Office © Crown Copyright. Unauthorised reproduction infringes Crown copyright and may lead to prosecution or civil proceedings.

License number 100023334

# Beechen Cliff

Years 7-11 Pupils

Compiled by Graham Herridge

Scale 1:200,000

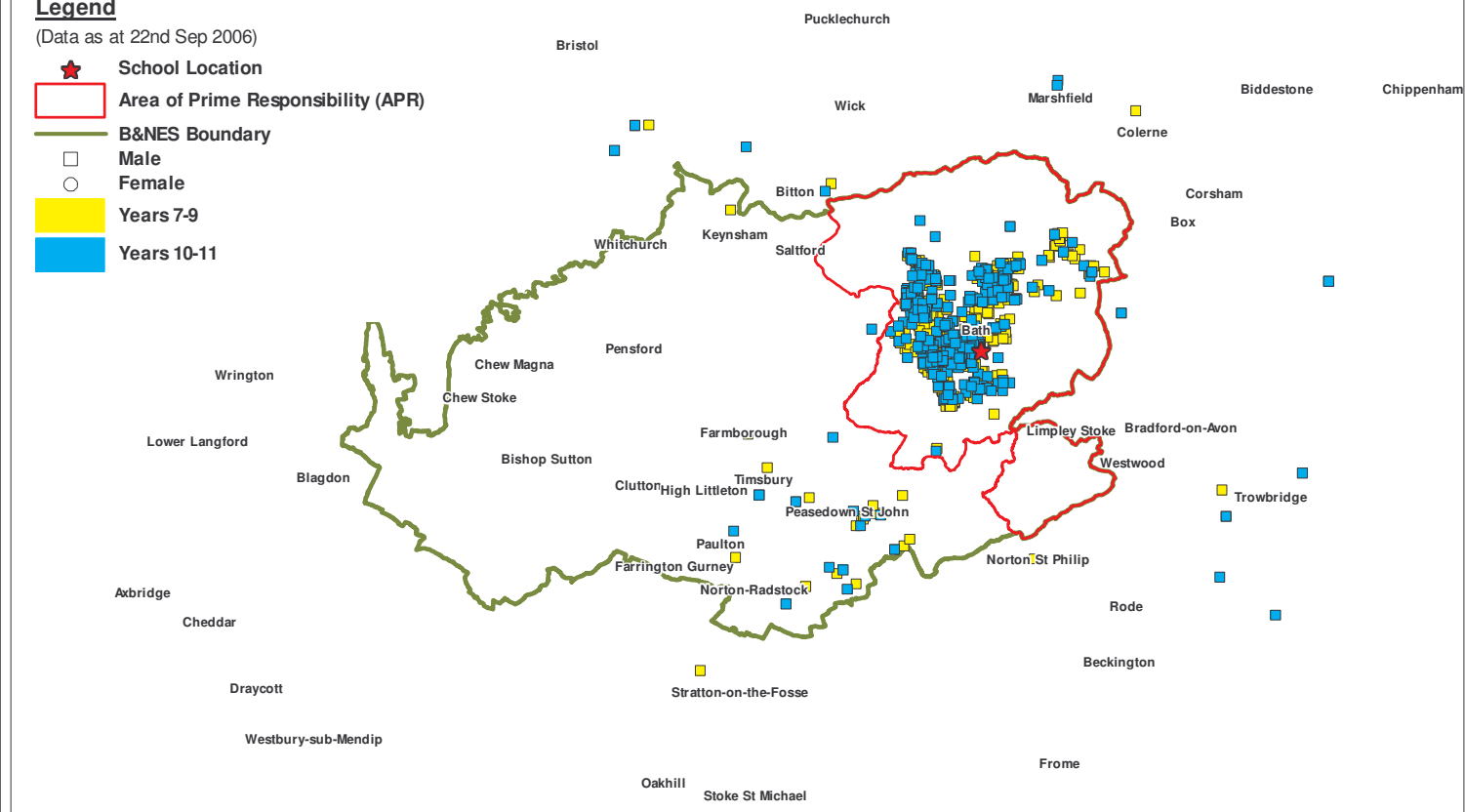


Bath & North East Somerset Council  
Riverside  
Temple Street  
Keynsham  
Bristol BS31 1LA  
Tel 01225 477000

## Legend

(Data as at 22nd Sep 2006)

- ★ School Location
- Area of Prime Responsibility (APR)
- B&NES Boundary
- Male
- Female
- Years 7-9
- Years 10-11



Reproduced from the Ordnance Survey mapping with the permission of the Controller of Her Majesty's Stationery Office © Crown Copyright. Unauthorised reproduction infringes Crown copyright and may lead to prosecution or civil proceedings.

License number 100023334



# Culverhay

Years 7-11 Pupils

Compiled by Graham Herridge

Scale 1:200,000

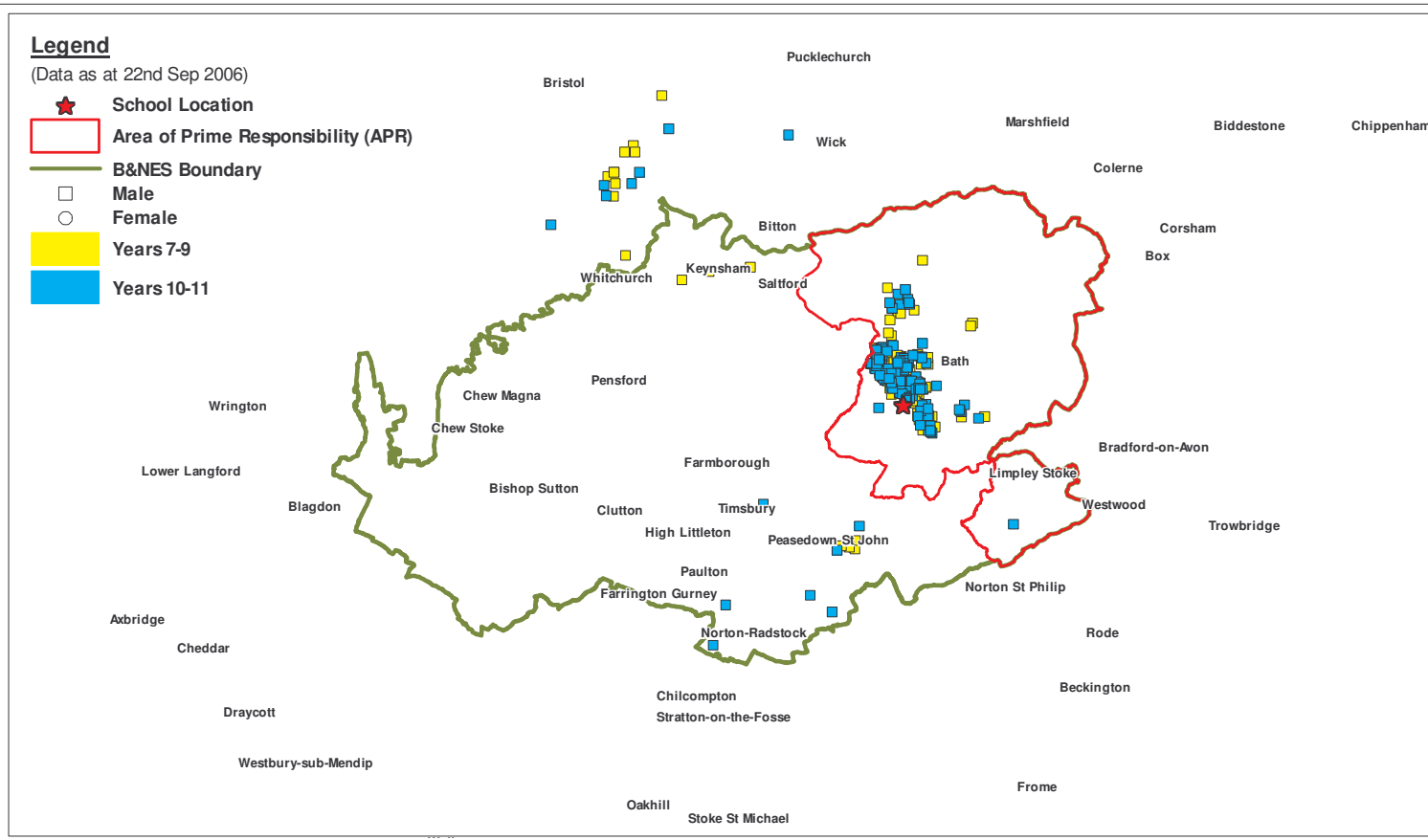


Bath & North East Somerset Council  
Riverside  
Temple Street  
Keynsham  
Bristol BS31 1LA  
Tel 01225 477000

## Legend

(Data as at 22nd Sep 2006)

- ★ School Location
- Area of Prime Responsibility (APR)
- B&NES Boundary
- Male
- Female
- Years 7-9
- Years 10-11



Reproduced from the Ordnance Survey mapping with the permission of the Controller of Her Majesty's Stationery Office © Crown Copyright. Unauthorised reproduction infringes Crown copyright and may lead to prosecution or civil proceedings.

License number 100023334

Bath & North East Somerset Council  
Riverside  
Temple Street  
Keynsham  
Bristol BS31 1LA  
Tel 01225 477000

 Years 10-11

# Oldfield

Years 7-11 Pupils

Compiled by Graham Herridge

Scale 1:200,000

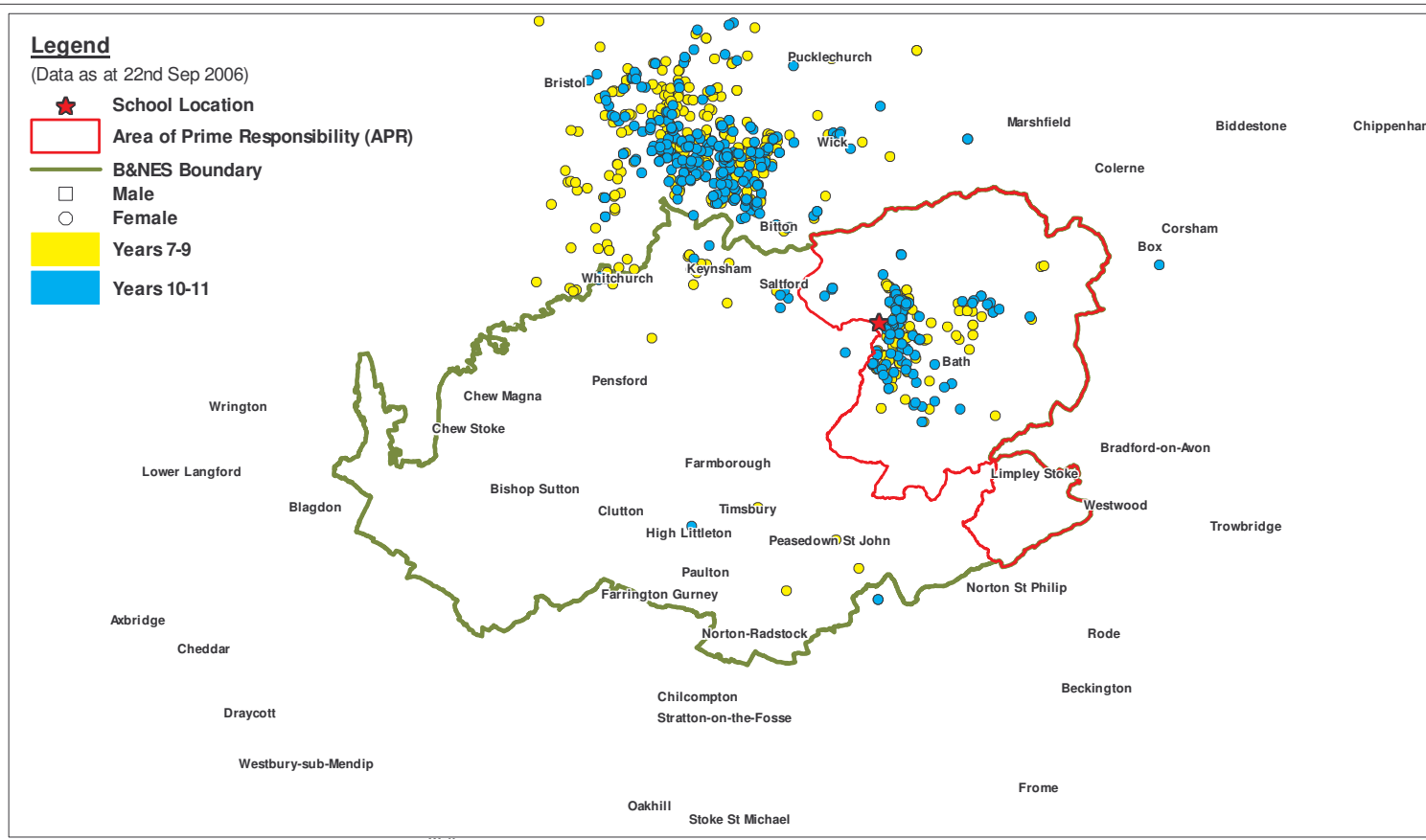


Bath & North East Somerset Council  
Riverside  
Temple Street  
Keynsham  
Bristol BS31 1LA  
Tel 01225 477000

## Legend

(Data as at 22nd Sep 2006)

- ★ School Location
- Area of Prime Responsibility (APR)
- B&NES Boundary
- Male
- Female
- Years 7-9
- Years 10-11



Reproduced from the Ordnance Survey mapping with the permission of the Controller of Her Majesty's Stationery Office © Crown Copyright. Unauthorised reproduction infringes Crown copyright and may lead to prosecution or civil proceedings.

License number 100023334

X

Making Bath & North East Somerset  
an even better place to live, work and visit

# St. Gregory's

Years 7-11 Pupils

Compiled by Graham Herridge

Scale 1:250,000



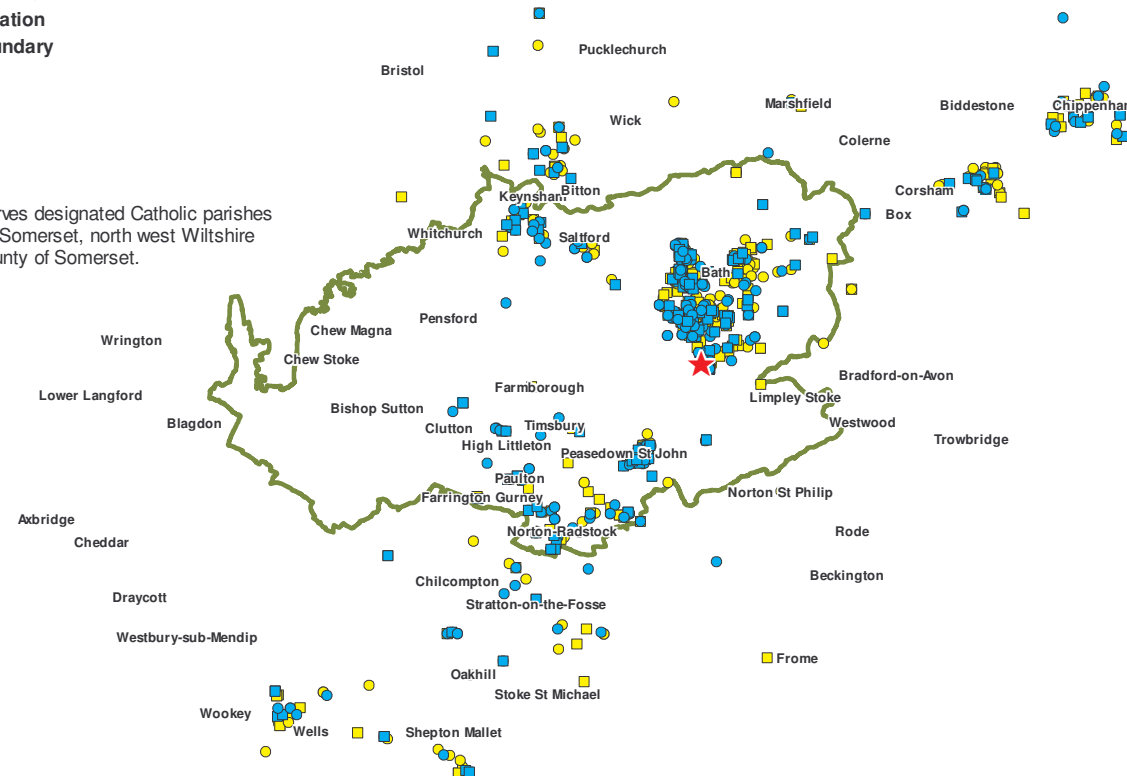
Bath & North East Somerset Council  
Riverside  
Temple Street  
Keynsham  
Bristol BS31 1LA  
Tel 01225 477000

## Legend

(Data as at 22nd Sep 2006)

- ★ School Location
- B&NES Boundary
- Male
- Female
- Years 7-9
- Years 10-11

The school primarily serves designated Catholic parishes in Bath and North East Somerset, north west Wiltshire and the north of the County of Somerset.



Reproduced from the Ordnance Survey mapping with the permission of the Controller of Her Majesty's Stationery Office © Crown Copyright. Unauthorised reproduction infringes Crown copyright and may lead to prosecution or civil proceedings.

License number 100023334

# St. Mark's

Years 7-11 Pupils

Compiled by Graham Herridge

Scale 1:200,000

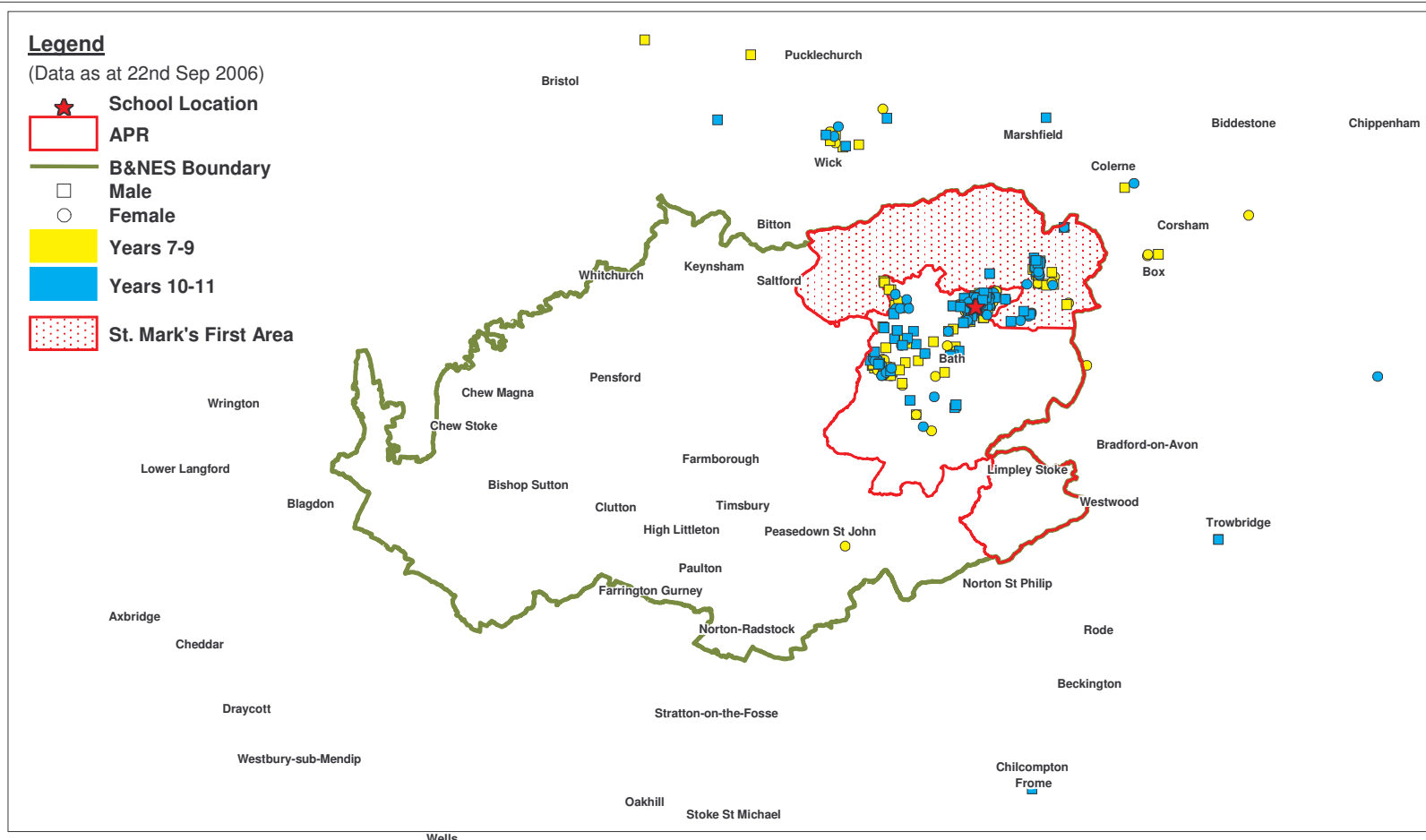


Bath & North East Somerset Council  
Riverside  
Temple Street  
Keynsham  
Bristol BS31 1LA  
Tel: 01225 477000

## Legend

(Data as at 22nd Sep 2006)

- ★ School Location
- APR
- B&NES Boundary
- Male
- Female
- Years 7-9
- Years 10-11
- ▨ St. Mark's First Area



Reproduced from the Ordnance Survey mapping with the permission of the Controller of Her Majesty's Stationery Office © Crown Copyright. Unauthorised reproduction infringes Crown copyright and may lead to prosecution or civil proceedings. License number 100023334

# Ralph Allen

Years 7-11 Pupils

Compiled by Graham Herridge

Scale 1:200,000

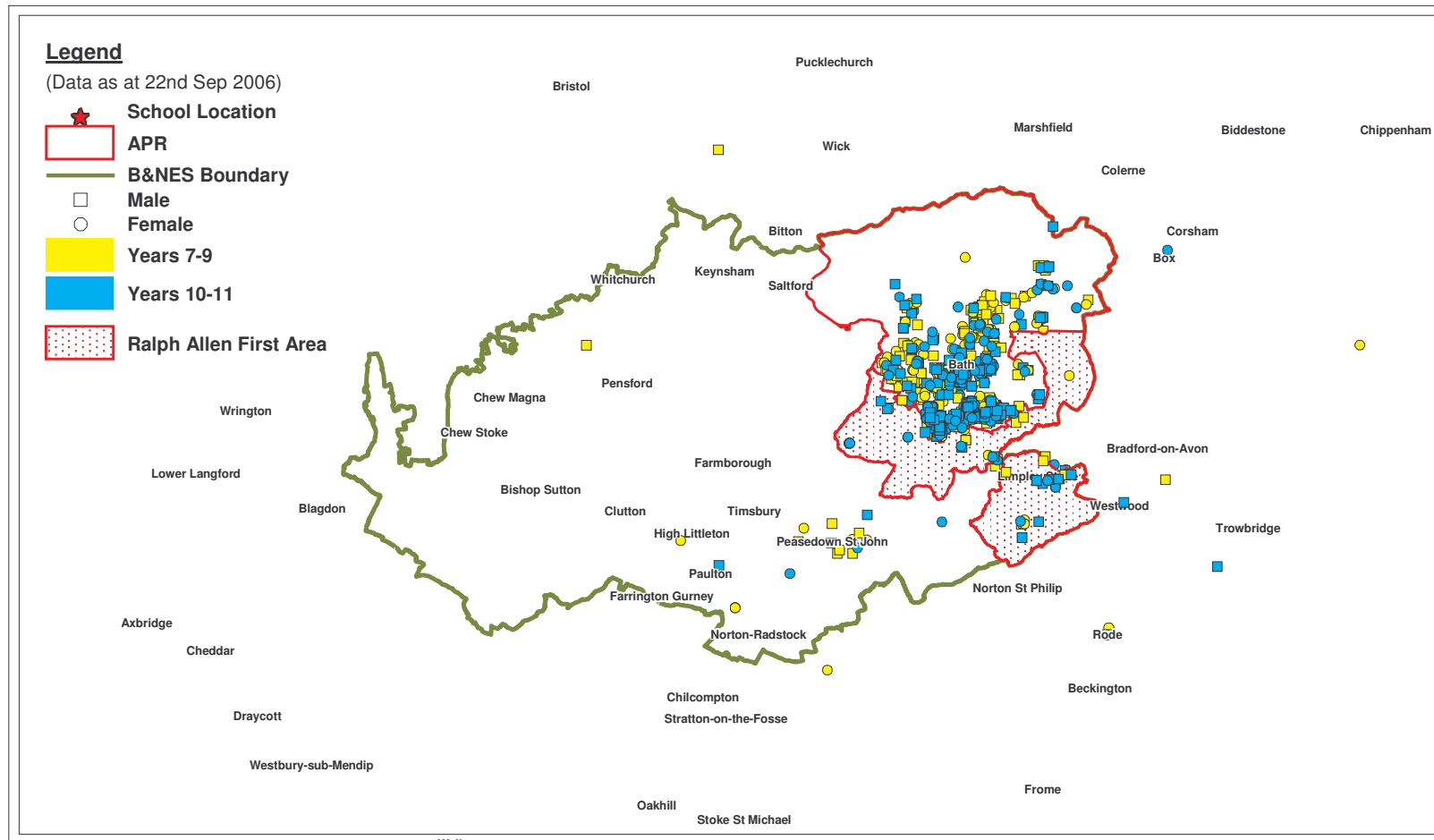


Bath & North East Somerset Council  
Riverside  
Temple Street  
Keynsham  
Bristol BS31 1LA  
Tel 01225 477000

## Legend

(Data as at 22nd Sep 2006)

- School Location
- APR
- B&NES Boundary
- Male
- Female
- Years 7-9
- Years 10-11
- Ralph Allen First Area



Reproduced from the Ordnance Survey mapping with the permission of the Controller of Her Majesty's Stationery Office © Crown Copyright. Unauthorised reproduction infringes Crown copyright and may lead to prosecution or civil proceedings. License number 100023334