

Key to symbols

- Red line: Land-Take
- Blue line: Temporary Construction Space

PI	August '08	DS	First Issue	TDF	MBG
Rev	Date	Drawn	Description	Ch'k'd	App'd

Mott MacDonald
 Canterbury House
 85 Newhall Street
 Birmingham B3 1LZ
 United Kingdom
 Tel +44 (0)21 237 4000
 Fax +44 (0)21 237 4001
 Web www.mottmac.com

Client

BATH & NORTH
 EAST SOMERSET

Title

Bath Transport Package
CPO Boundary
Sheet 1 of 10

Designed	-	Eng.Chk.	TDF	TDF
Drawn	DS	DS	Coordination	TDF
Dwg.Chk.	TDF	TDF	Approved	MBG

Scale as shown @ A1

Project 238759

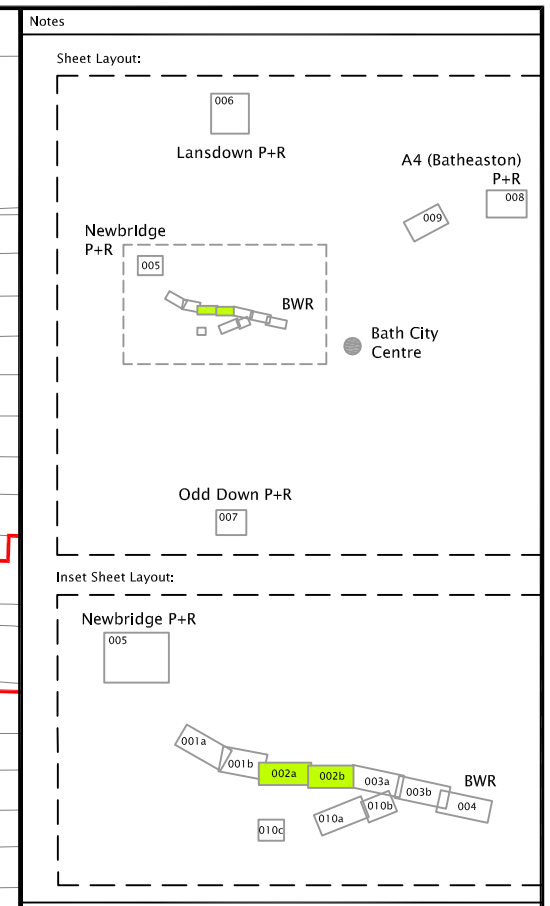
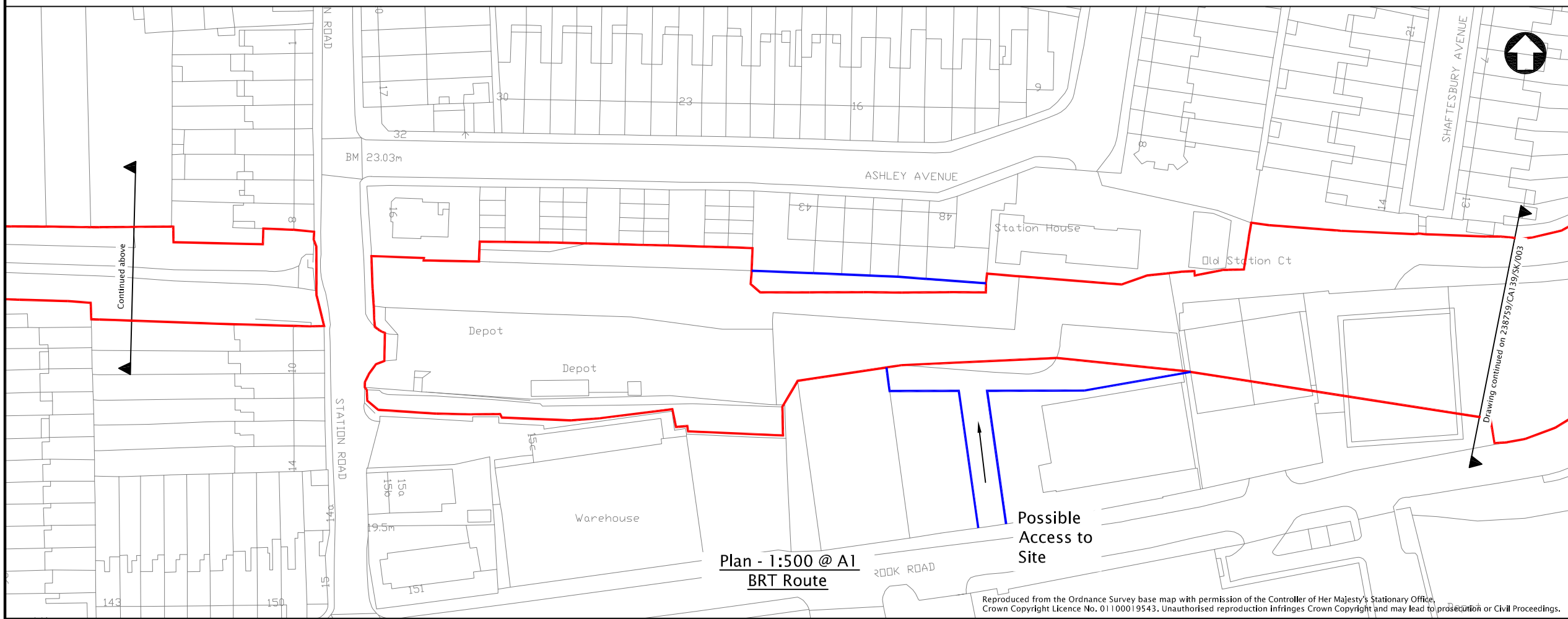
CAD file dwgs/CA139/sketches

Status PRE

Drawing No 238759/CA139/SK/001

Rev P1

This document should not be relied on or used in circumstances other than those for which it was originally prepared and for which Mott MacDonald Ltd was commissioned. Mott MacDonald Ltd accepts no responsibility for this document to any other party other than the person by whom it was commissioned.



PI	Aug '08	DS	First Issue	TDF	MBC
Rev	Date	Drawn	Description	Ch'k'd	App'd

Mott MacDonald

Canterbury House
85 Newhall Street
Birmingham B3 1LZ
United Kingdom
Tel +44 (0)21 237 4000
Fax +44 (0)21 237 4001
Web www.mottmac.com

Client

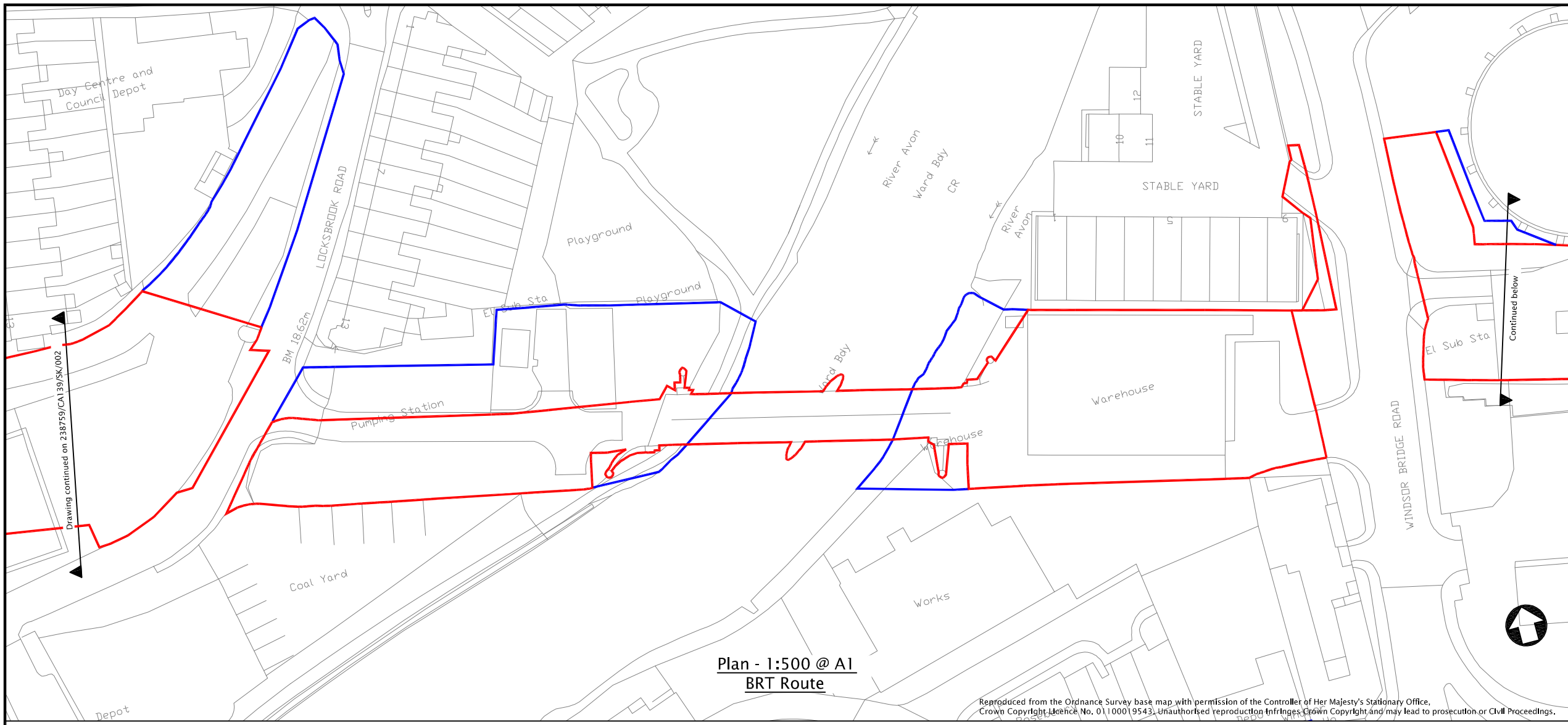
BATH & NORTH EAST SOMERSET

Title

Bath Transport Package
CPO Boundary
Sheet 2 of 10

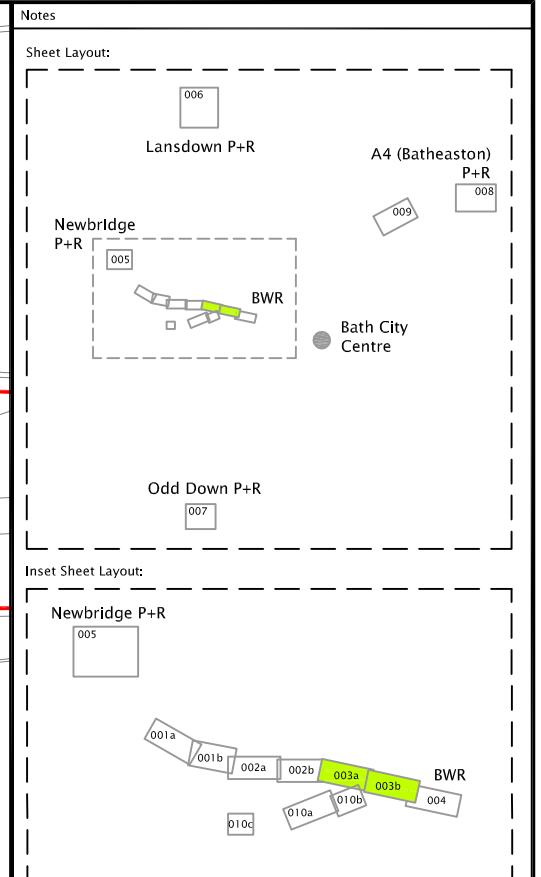
Designed	-	-	Eng.Chk.	TDF	TDF
Drawn	DS	DS	Coordination	TDF	TDF
Dwg.Chk.	TDF	TDF	Approved	MBC	MBC
Scale	Project 238759		Status		PRE
as shown @ A1		CAD file	dwgs/CA139/sketches		PRE
Drawing No	238759/CA139/SK/002				Rev P1

This document should not be relied on or used in circumstances other than those for which it was originally prepared and for which Mott MacDonald Ltd was commissioned. Mott MacDonald Ltd accepts no responsibility for this document to any other party other than the person by whom it was commissioned.



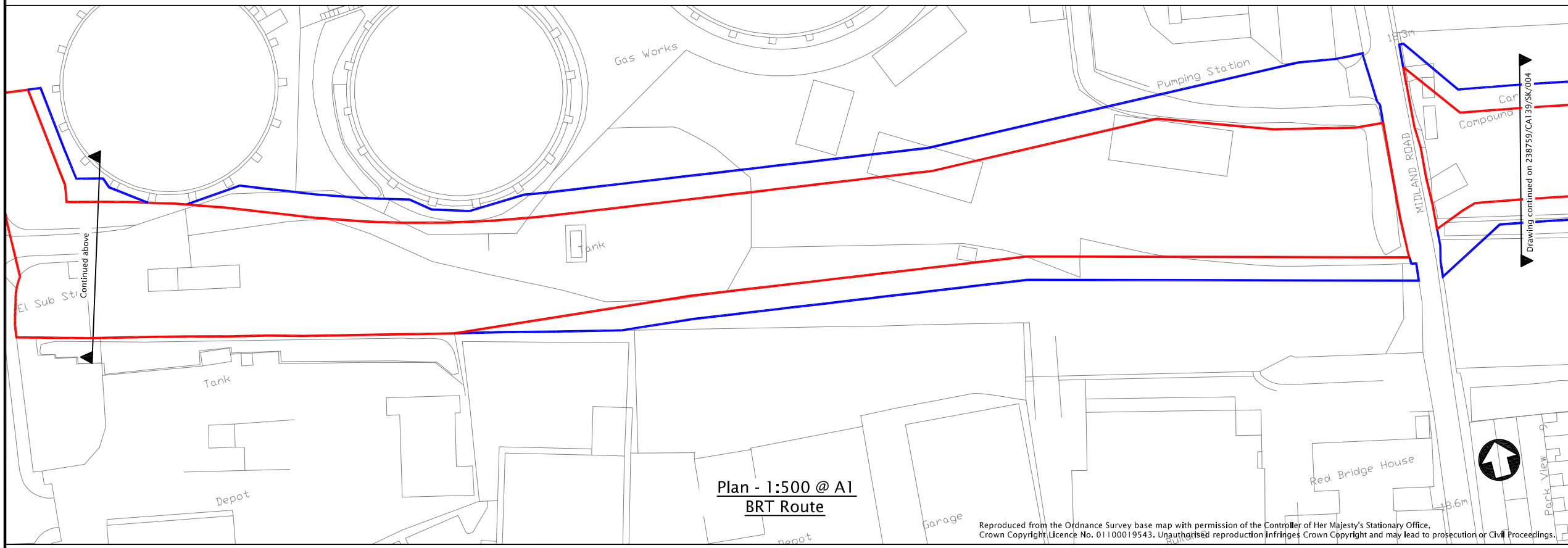
Plan - 1:500 @ A1
BRT Route

Reproduced from the Ordnance Survey base map with permission of the Controller of Her Majesty's Stationary Office. Crown Copyright Licence No. 01 100019543. Unauthorised reproduction infringes Crown Copyright and may lead to prosecution or Civil Proceedings.



Key to symbols

	Land-Take
	Temporary Construction Space



Plan - 1:500 @ A1
BRT Route

Reproduced from the Ordnance Survey base map with permission of the Controller of Her Majesty's Stationary Office. Crown Copyright Licence No. 01 100019543. Unauthorised reproduction infringes Crown Copyright and may lead to prosecution or Civil Proceedings.

PI	Aug '08	DS	First Issue	TDF	MBG
Rev	Date	Drawn	Description	Ch'k'd	App'd

m Mott MacDonald

Canterbury House
85 Newhall Street
Birmingham B3 1LZ
United Kingdom

Tel +44 (0)21 237 4000
Fax +44 (0)21 237 4001
Web www.mottmac.com

Client

BATH & NORTH EAST SOMERSET

Title
Bath Transport Package
CPO Boundary
Sheet 3 of 10

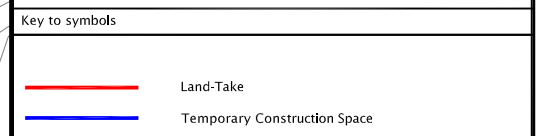
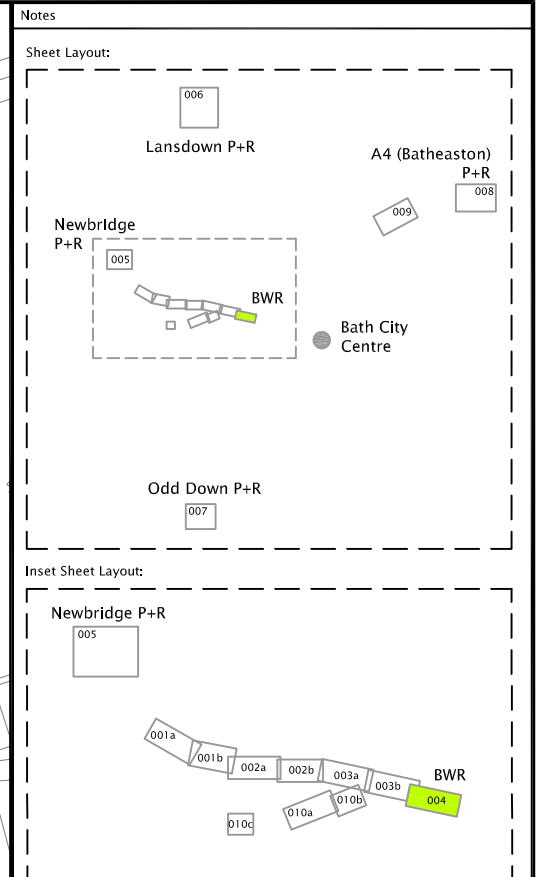
Designed	-	Eng.Chk.	TDF	TDF
Drawn	DS	Coordination	TDF	TDF
Dwsg.Chk.	TDF	Approved	MBG	MBG
Scale	Project 238759	Status	PRE	
as shown @ A1	CAD file dwgs/CA139/sketches	Rev	P1	
Drawing No	238759/CA139/SK/003			

This document should not be relied on or used in circumstances other than those for which it was originally prepared and for which Mott MacDonald Ltd was commissioned. Mott MacDonald Ltd accepts no responsibility for this document to any other party other than the person by whom it was commissioned.



Plan - 1:500 @ A1
BRT Route

Reproduced from the Ordnance Survey base map with permission of the Controller of Her Majesty's Stationary Office, Crown Copyright Licence No. 01100019543. Unauthorised reproduction infringes Crown Copyright and may lead to prosecution or Civil Proceedings.



--	--	--	--	--	--

PI	Aug '08	DS	First Issue	TDF	MBC
Rev	Date	Drawn	Description	Ch'k'd	App'd

m Mott MacDonald

Canterbury House
85 Newhall Street
Birmingham B3 1LZ
United Kingdom
Tel +44 (0)21 237 4000
Fax +44 (0)21 237 4001
Web www.mottmac.com

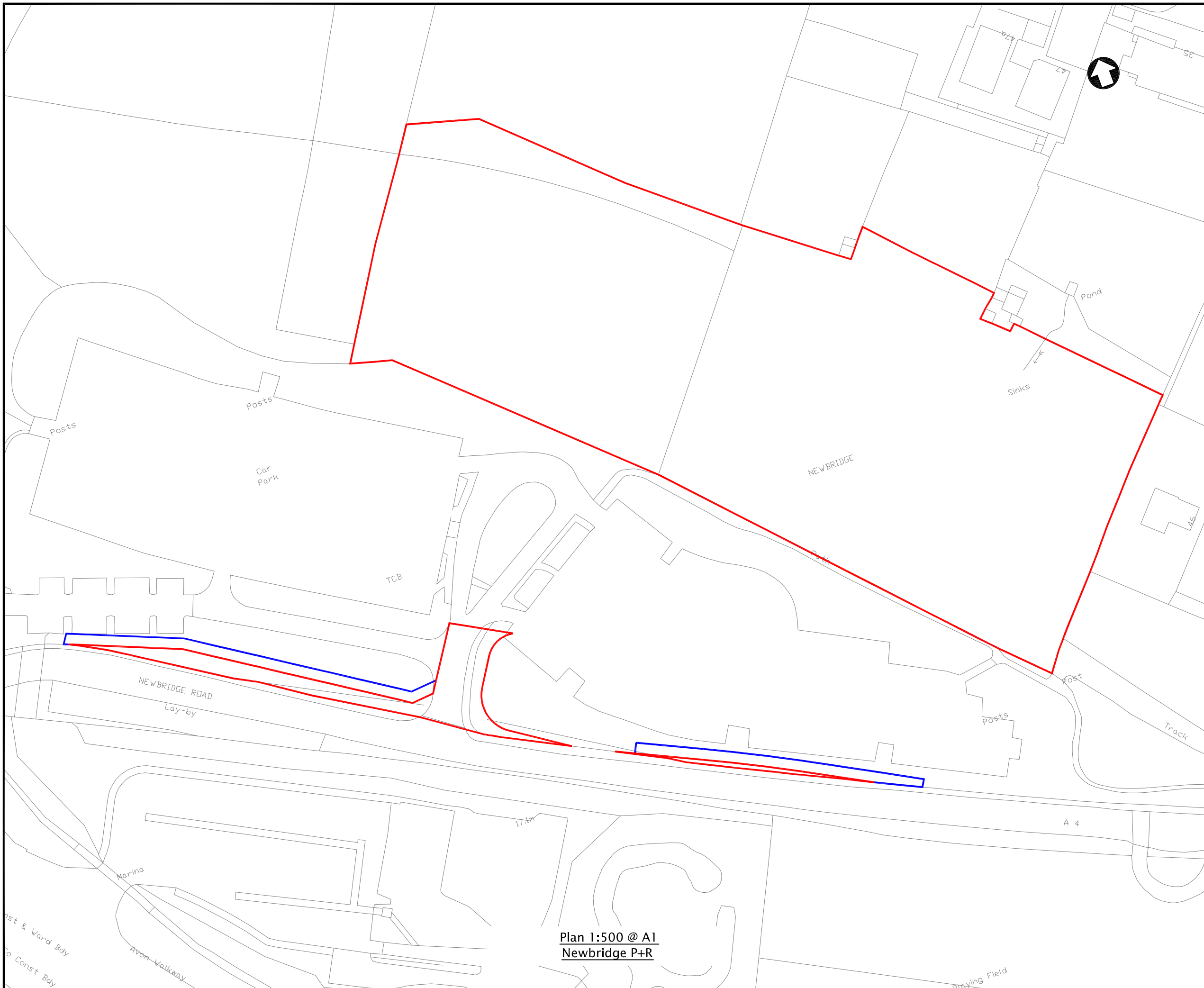


Title

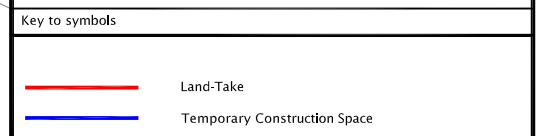
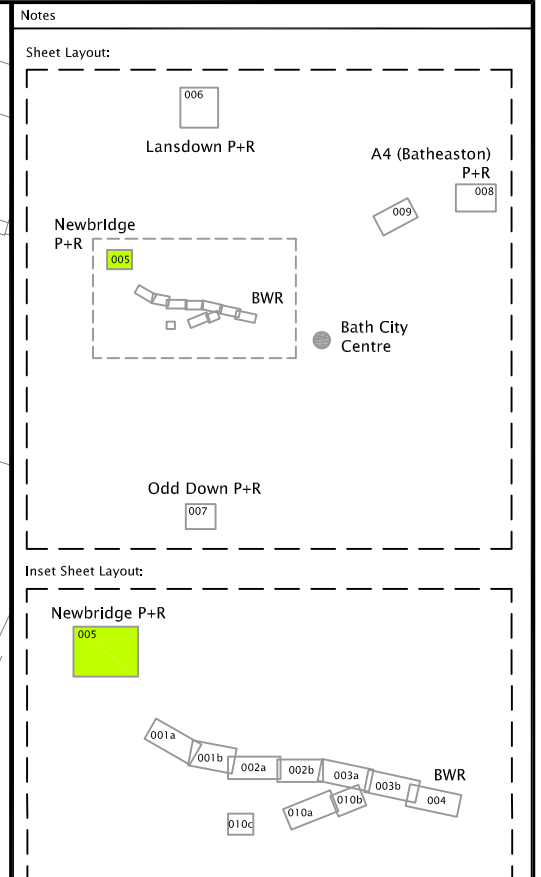
Bath Transport Package
CPO Boundary
Sheet 4 of 10

Designed	-	-	Eng.Chk.	TDF	TDF
Drawn	DS	DS	Coordination	TDF	TDF
Dwg.Chk.	TDF	TDF	Approved	MBC	MBC
Scale	Project 238759		Status		PRE
as shown @ A1		CAD file	dwgs/CA139/sketches		Rev
Drawing No 238759/CA139/SK/004					P1

This document should not be relied on or used in circumstances other than those for which it was originally prepared and for which Mott MacDonald Ltd was commissioned. Mott MacDonald Ltd accepts no responsibility for this document to any other party other than the person by whom it was commissioned.



Plan 1:500 @ A1
Newbridge P+R



P1	Aug '08	DS	First Issue	TDF	MBG
Rev	Date	Drawn	Description	Ch'k'd	App'd

m Mott MacDonald

Canterbury House
85 Newhall Street
Birmingham B3 1LZ
United Kingdom

Tel +44 (0)21 237 4000
Fax +44 (0)21 237 4001
Web www.mottmac.com

Client

BATH & NORTH EAST SOMERSET

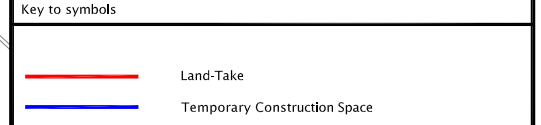
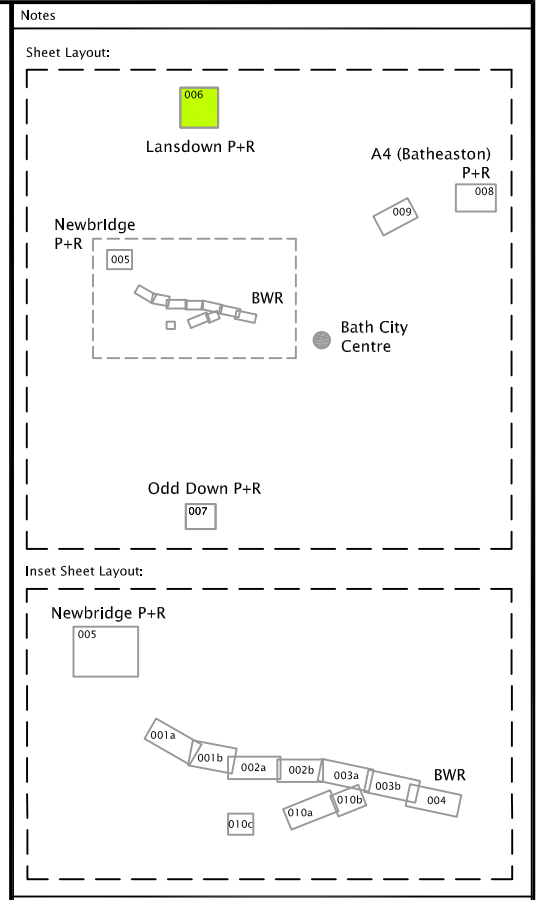
Title

Bath Transport Package
CPO Boundary
Sheet 5 of 10

Designed	-	-	Eng.Chk.	TDF	TDF
Drawn	DS	DS	Coordination	TDF	TDF
Dwsg.Chk.	TDF	TDF	Approved	MBG	MBG
Scale	Project 238759		Status		
As shown @ A1	CAD file dwgs/CA139/sketches		PRE		
Drawing No	238759/CA139/SK/005			Rev	P1



Plan 1:1000 @ A1
Lansdown P+R



P1	Aug '08	DS	First Issue	TDF	MBG
Rev	Date	Drawn	Description	Ch'k'd	App'd

m Mott MacDonald

Canterbury House
85 Newhall Street
Birmingham B3 1LZ
United Kingdom
Tel +44 (0)21 237 4000
Fax +44 (0)21 237 4001
Web www.mottmac.com

Client

BATH & NORTH EAST SOMERSET

Title

Bath Transport Package
CPO Boundary
Sheet 6 of 10

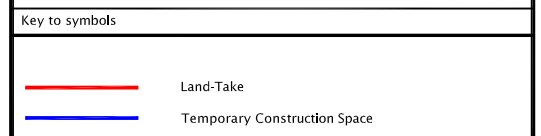
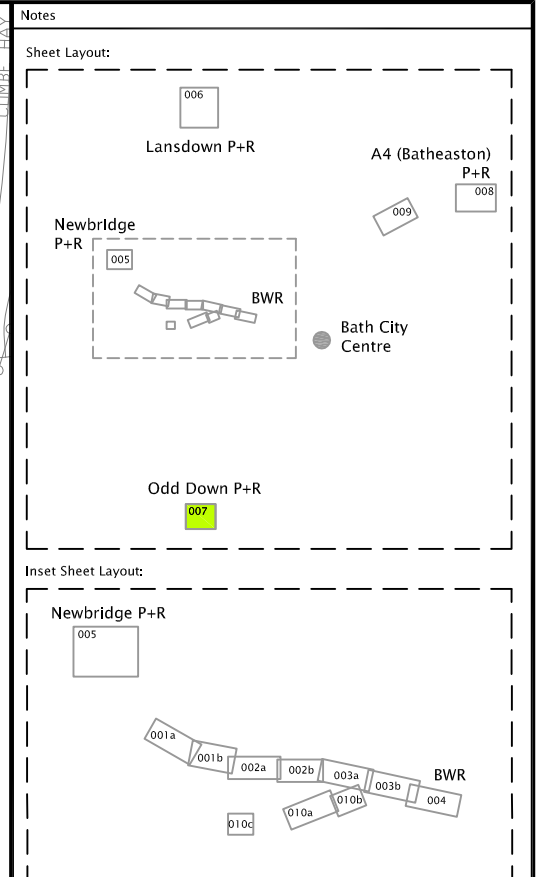
Designed	-	-	Eng.Chk.	TDF	TDF
Drawn	DS	DS	Coordination	TDF	TDF
Dwg.Chk.	TDF	TDF	Approved	MBG	MBG
Scale	Project 238759		Status		
As shown @ A1	CAD file dwgs/CA139/sketches		PRE		
Drawing No	238759/CA139/SK/006			Rev	P1

This document should not be relied on or used in circumstances other than those for which it was originally prepared and for which Mott MacDonald Ltd was commissioned. Mott MacDonald Ltd accepts no responsibility for this document to any other party other than the person by whom it was commissioned.

Reproduced from the Ordnance Survey base map with permission of the Controller of Her Majesty's Stationary Office. Crown Copyright Licence No. 01100019543. Unauthorised reproduction infringes Crown Copyright and may lead to prosecution or Civil Proceedings.



Plan 1:500 @ A1
Odd Down P+R



P1	Aug '08	DS	First Issue	TDF	MBG
Rev	Date	Drawn	Description	Ch'k'd	App'd

m Mott MacDonald

Canterbury House
85 Newhall Street
Birmingham B3 1LZ
United Kingdom
Tel +44 (0)21 237 4000
Fax +44 (0)21 237 4001
Web www.mottmac.com

Client

BATH & NORTH EAST SOMERSET

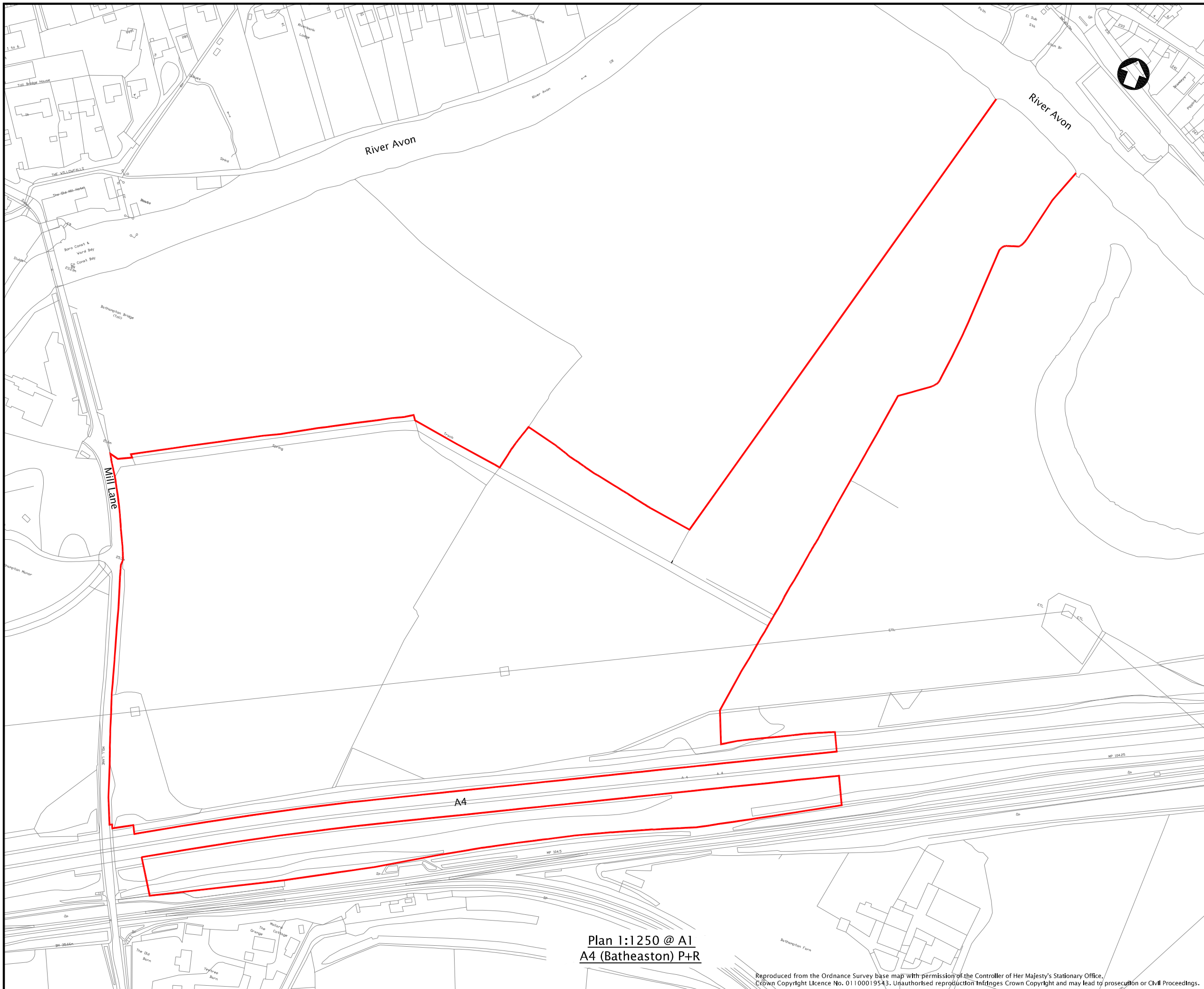
Title

Bath Transport Package
CPO Boundary
Sheet 7 of 10

Designed	-	-	Eng.Chk.	TDF	TDF
Drawn	DS	DS	Coordination	TDF	TDF
Dwg.Chk.	TDF	TDF	Approved	MBG	MBG
Scale	Project 238759		Status		
As shown @ A1	CAD file	dwgs/CA139/sketches		PRE	
Drawing No	238759/CA139/SK/007			Rev	P1

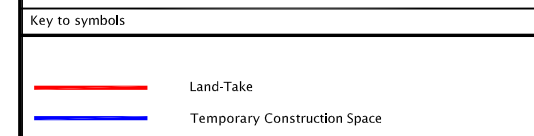
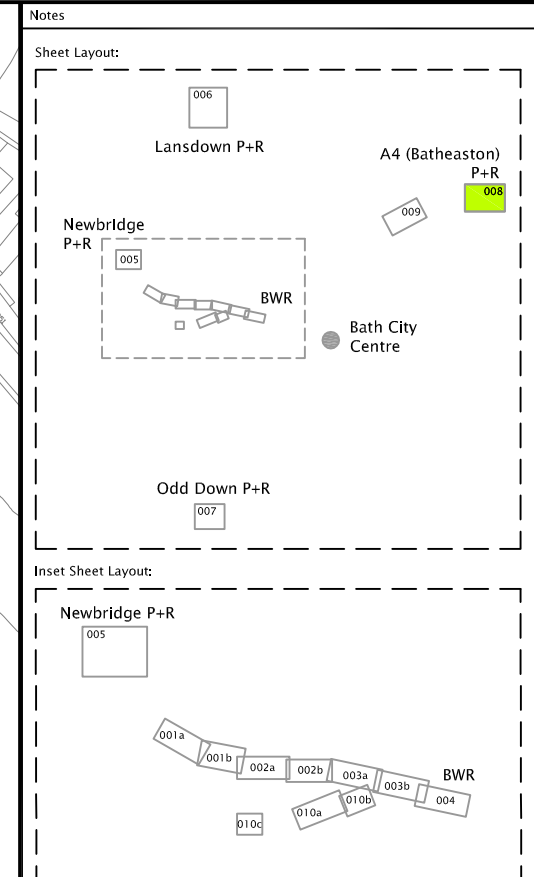
This document should not be relied on or used in circumstances other than those for which it was originally prepared and for which Mott MacDonald Ltd was commissioned. Mott MacDonald Ltd accepts no responsibility for this document to any other party other than the person by whom it was commissioned.

Reproduced from the Ordnance Survey base map with permission of the Controller of Her Majesty's Stationary Office. Crown Copyright Licence No. 01/00019543. Unauthorised reproduction infringes Crown Copyright and may lead to prosecution or Civil Proceedings.



Plan 1:1250 @ A1
A4 (Batheaston) P+R

Reproduced from the Ordnance Survey base map with permission of the Controller of Her Majesty's Stationary Office, Crown Copyright Licence No. 01 100019543. Unauthorised reproduction infringes Crown Copyright and may lead to prosecution or Civil Proceedings.



Rev	Date	Drawn	Description	Ch'k'd	App'd
P1	Aug '08	DS	First Issue	TDF	MBG

m Mott MacDonald

Canterbury House
85 Newhall Street
Birmingham B3 1LZ
United Kingdom

Tel +44 (0)21 237 4000
Fax +44 (0)21 237 4001
Web www.mottmac.com

Client

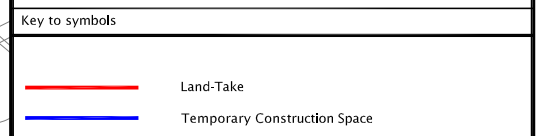
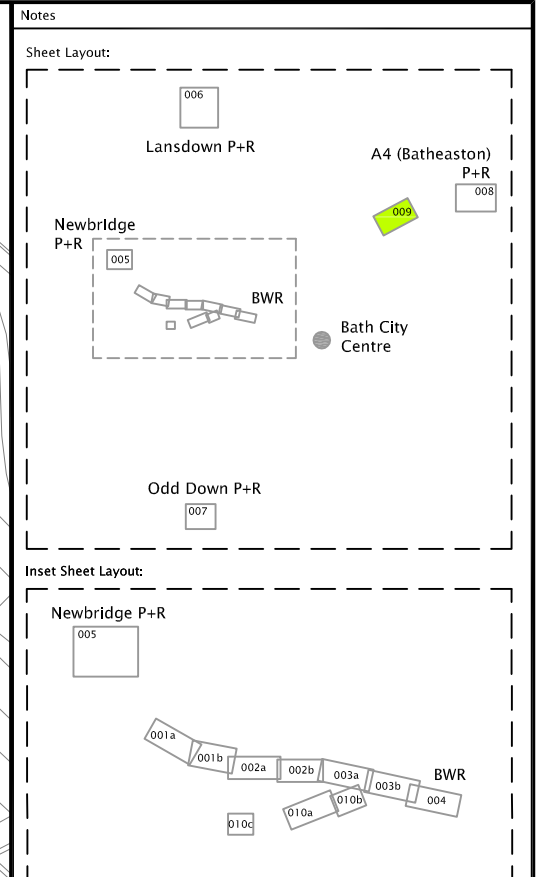
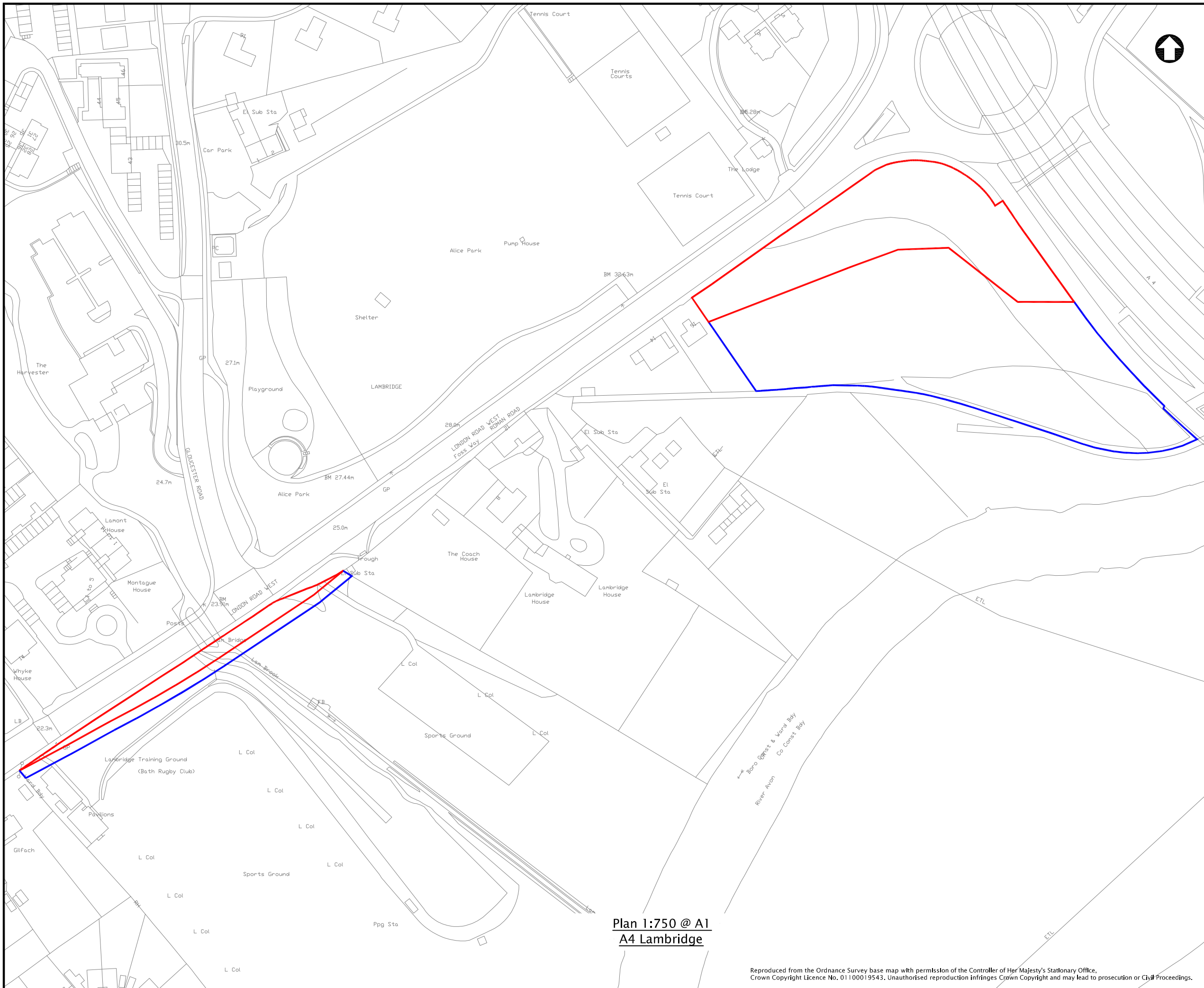
BATH & NORTH EAST SOMERSET

Title

Bath Transport Package
CPO Boundary
Sheet 8 of 10

Designed	-	-	Eng.Chk.	TDF	TDF
Drawn	DS	DS	Coordination	TDF	TDF
Dwg.Chk.	TDF	TDF	Approved	MBG	MBG
Scale	Project 238759		Status		PRE
As shown @ A1	CAD file dwgs/CA139/sketches		Drawing No.		238759/CA139/SK/008
Rev	P1				

This document should not be relied on or used in circumstances other than those for which it was originally prepared and for which Mott MacDonald Ltd was commissioned. Mott MacDonald Ltd accepts no responsibility for this document to any other party other than the person by whom it was commissioned.



P1	Aug '08	DS	First Issue	TDF	MBG
Rev	Date	Drawn	Description	Ch'k'd	App'd

m Mott MacDonald

Canterbury House
85 Newhall Street
Birmingham B3 1LZ
United Kingdom
Tel +44 (0)21 237 4000
Fax +44 (0)21 237 4001
Web www.mottmac.com



Title

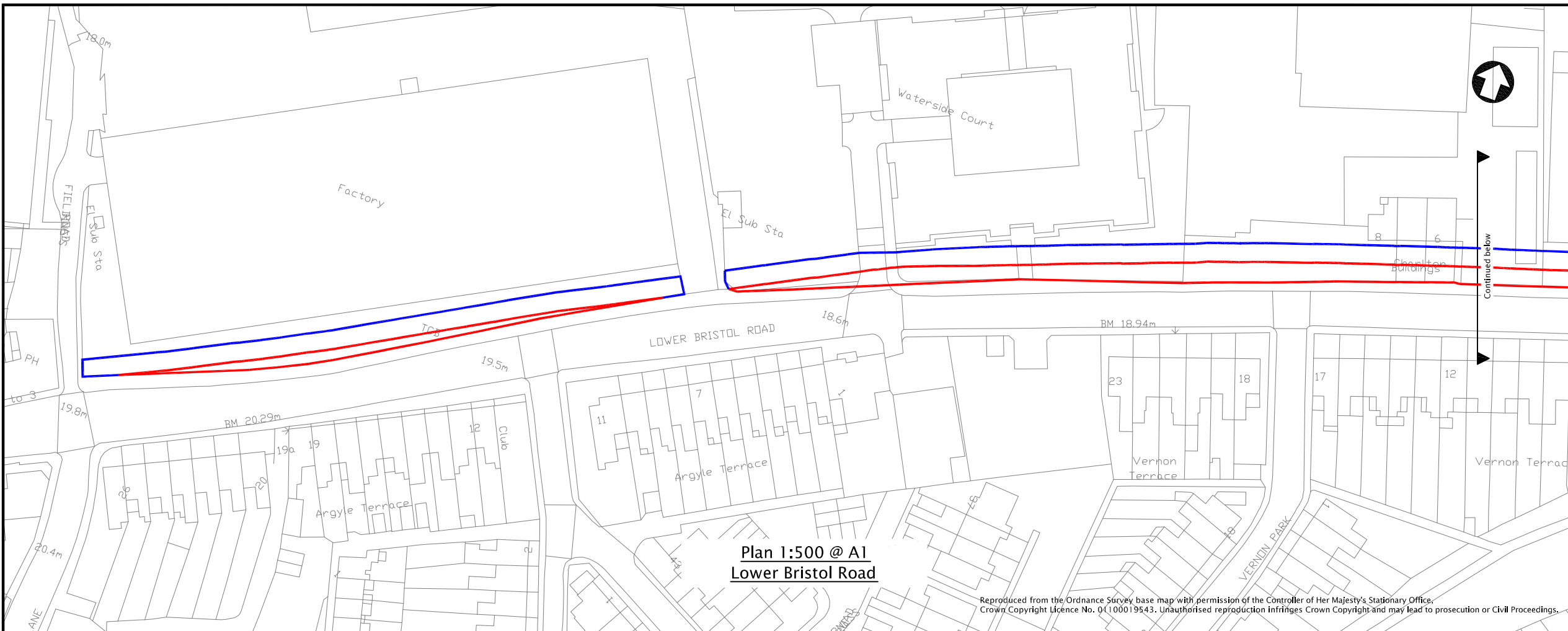
**Bath Transport Package
CPO Boundary
Sheet 9 of 10**

Designed	-	-	Eng.Chk.	TDF	TDF
Drawn	DS	DS	Coordination	TDF	TDF
Dwg.Chk.	TDF	TDF	Approved	MBG	MBG
Scale	Project 238759		Status		
As shown @ A1	CAD file dwgs/CA139/sketches		PRE		
Drawing No	238759/CA139/SK/009			Rev	P1

**Plan 1:750 @ A1
A4 Lambridge**

Reproduced from the Ordnance Survey base map with permission of the Controller of Her Majesty's Stationary Office, Crown Copyright Licence No. 01100019543. Unauthorised reproduction infringes Crown Copyright and may lead to prosecution or Civil Proceedings.

This document should not be relied on or used in circumstances other than those for which it was originally prepared and for which Mott MacDonald Ltd was commissioned. Mott MacDonald Ltd accepts no responsibility for this document to any other party other than the person by whom it was commissioned.



Plan 1:500 @ A1
Lower Bristol Road

Reproduced from the Ordnance Survey base map with permission of the Controller of Her Majesty's Stationary Office. Crown Copyright Licence No. 01100019543. Unauthorised reproduction infringes Crown Copyright and may lead to prosecution or Civil Proceedings.

Notes

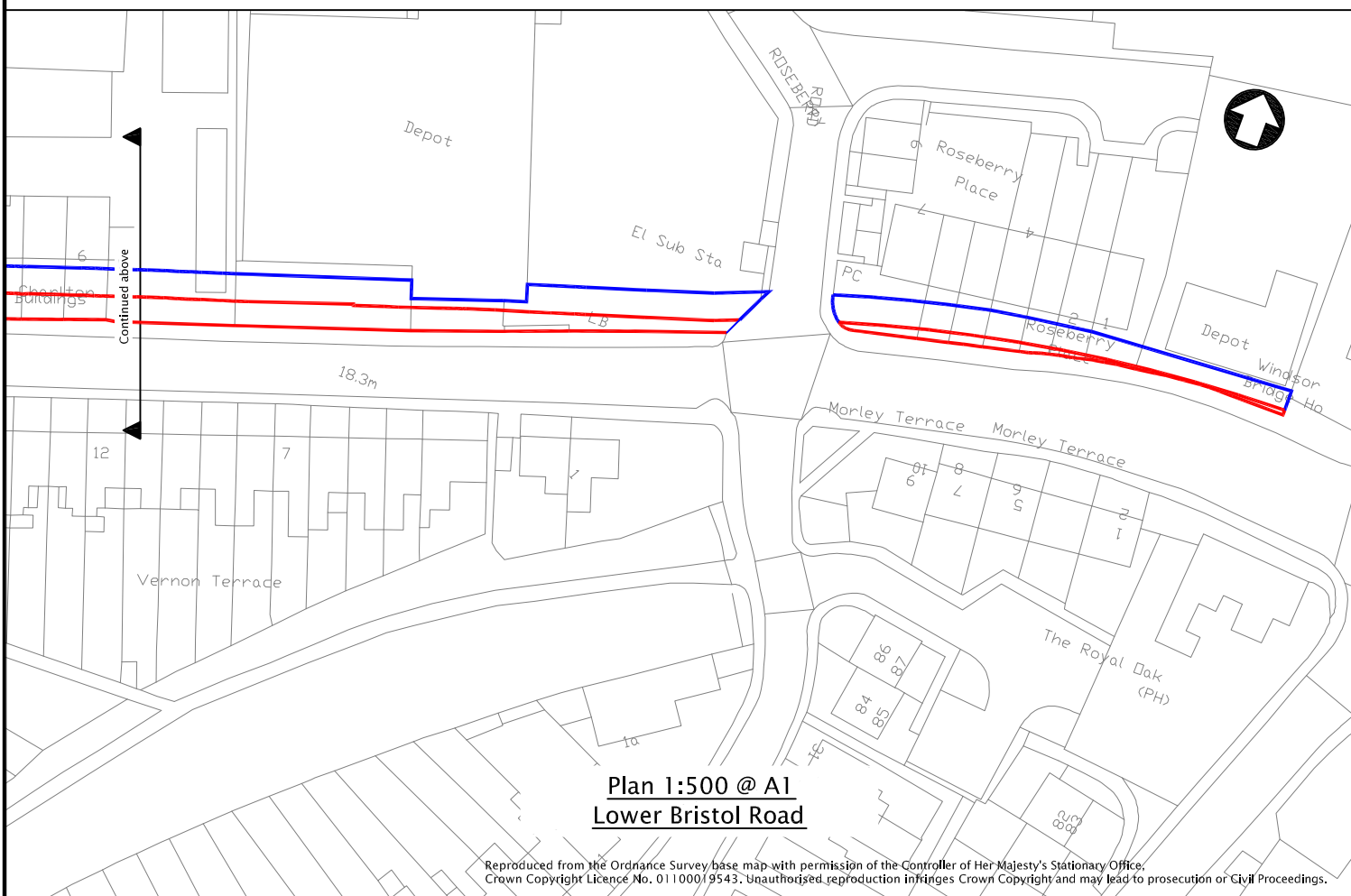
Sheet Layout:

Inset Sheet Layout:

Newbridge P+R

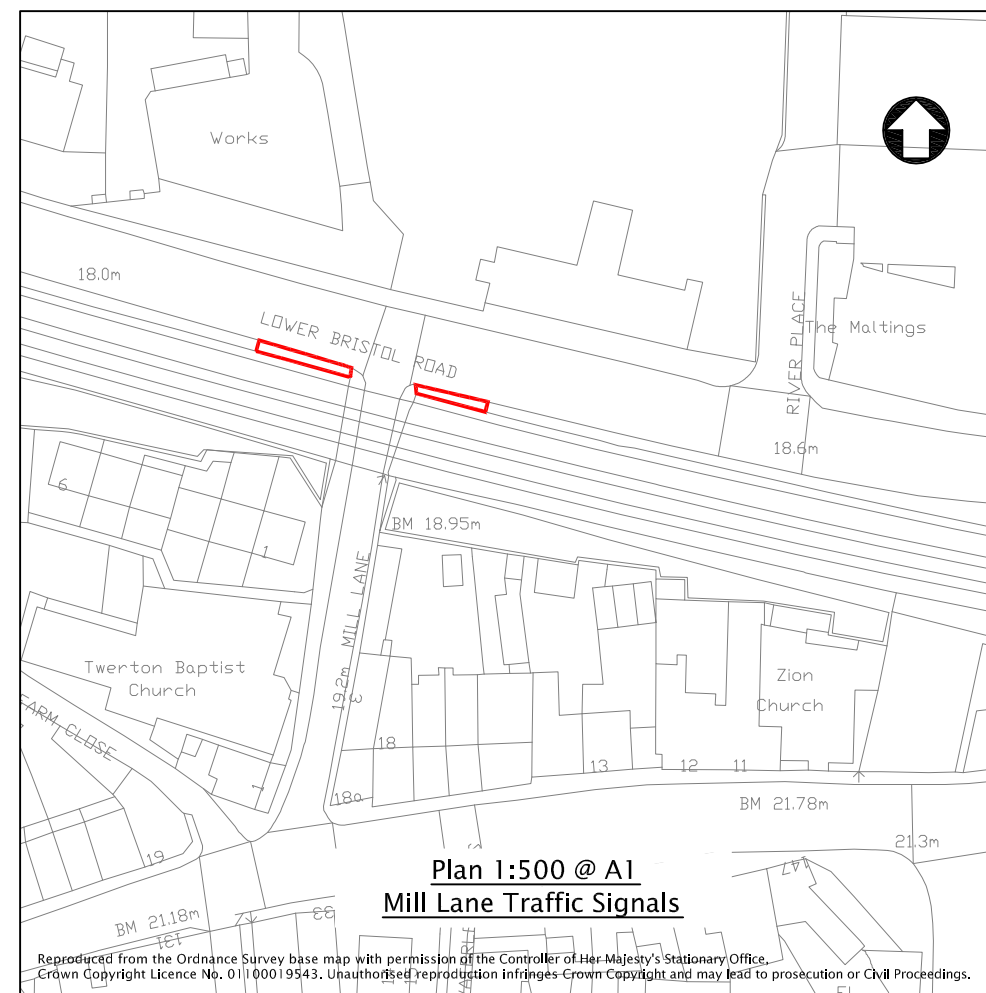
Key to symbols

- Red line: Land-Take
- Blue line: Temporary Construction Space



Plan 1:500 @ A1
Lower Bristol Road

Reproduced from the Ordnance Survey base map with permission of the Controller of Her Majesty's Stationary Office. Crown Copyright Licence No. 01100019543. Unauthorised reproduction infringes Crown Copyright and may lead to prosecution or Civil Proceedings.



Plan 1:500 @ A1
Mill Lane Traffic Signals

Reproduced from the Ordnance Survey base map with permission of the Controller of Her Majesty's Stationary Office. Crown Copyright Licence No. 01100019543. Unauthorised reproduction infringes Crown Copyright and may lead to prosecution or Civil Proceedings.

P1	Aug '08	DS	First Issue	TDF	MBG
Rev	Date	Drawn	Description	Ch'k'd	App'd

Mott MacDonald

Canterbury House
85 Newhall Street
Birmingham B3 1LZ
United Kingdom

Tel +44 (0)21 237 4000
Fax +44 (0)21 237 4001
Web www.mottmac.com



Title

Bath Transport Package
CPO Boundary
Sheet 10 of 10

Designed	-	-	Eng.Chk.	TDF	TDF
Drawn	DS	DS	Coordination	TDF	TDF
Dwg.Chk.	TDF	TDF	Approved	MBG	MBG
Scale	Project 238759		Status		PRE
As shown @ A1	CAD file dwgs/CA139/sketches		Drawing No.		238759/CA139/SK/010
Rev	P1				